

CHARDON

VILLAGE

10-12

10-13

10-14

11-8

11-9

11-10

11-11

11-12

11-13

11-14

12-8

12-9

12-10

12-11

12-12

12-14

13-9

13-10

13-11

13-12

13-13

13-14

14-9

14-10

14-11

14-12

14-13

14-14

15-9

15-10

15-11

15-12

15-13

15-14

16-9

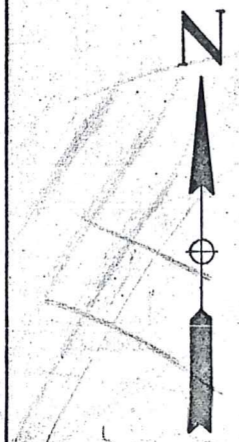
16-10

16-11

16-12

16-13

16-14



CHARDON

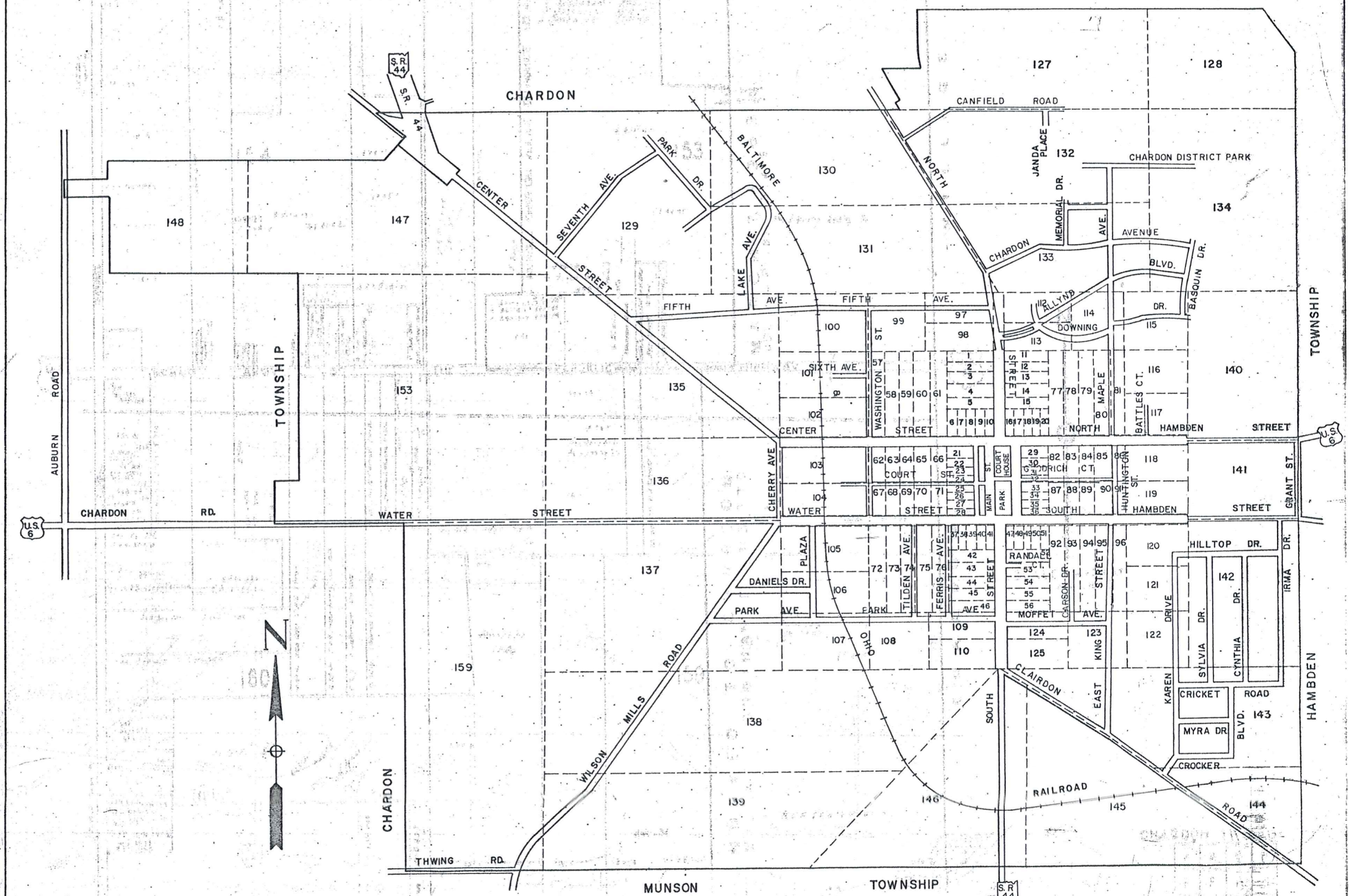
VILLAGE

INDEX

CHARDON

VILLAGE

TOWNSHIP



CHARDON

VILLAGE

ORIGINAL LOTS

CORP. LINE

378 0'

III2-017

III2-019

102

OLD BRIDGE VILLAGE

CARBON

TOWNSHIP

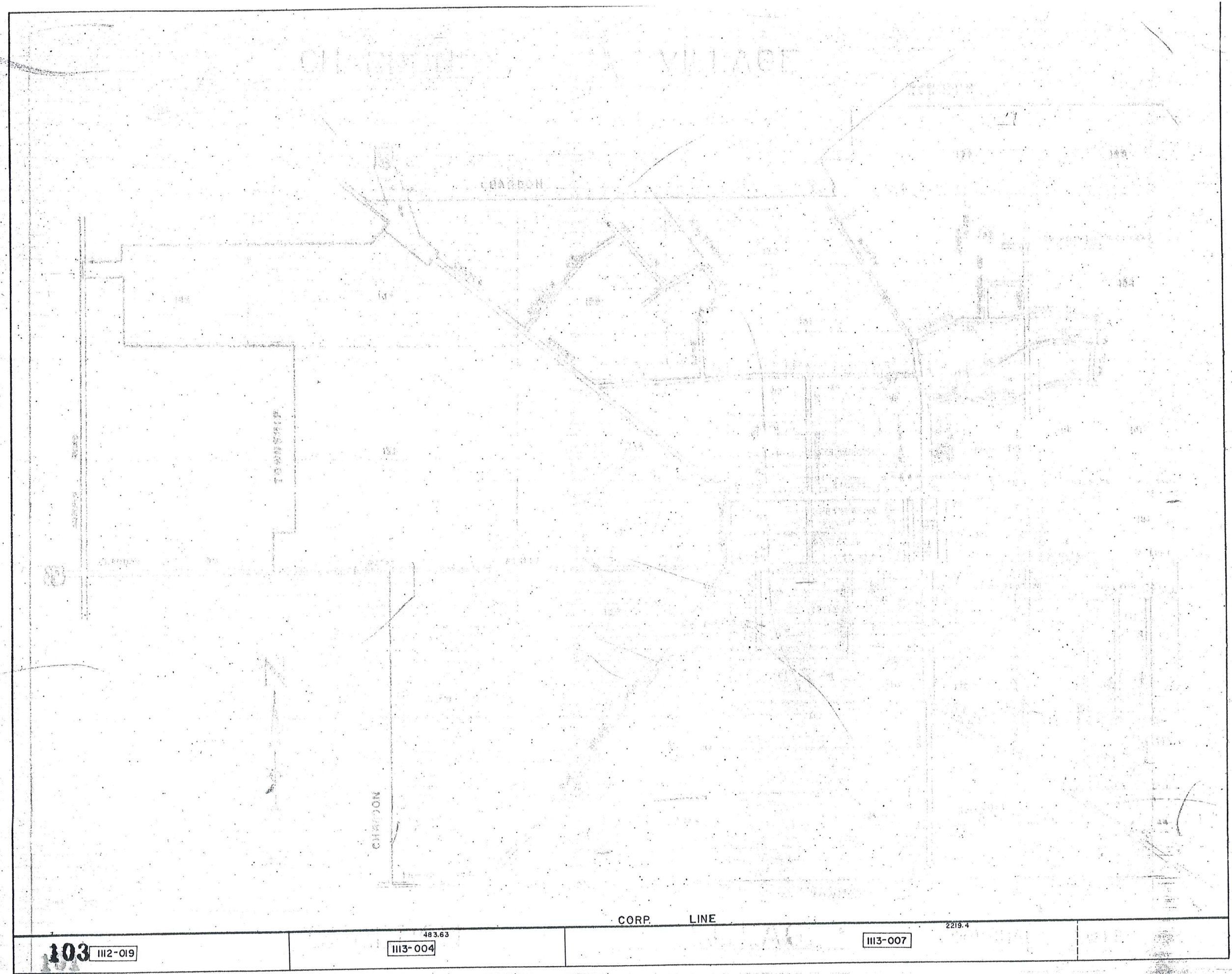
CHIPPON

CORP. LINE

103 1112-019

483.63
1113-004

2219.4
1113-007






III3-007

CORP LINE
2214.47

1610



3069.0'

CORP LINE

1210-001

105

PARCEL NO.	TRANSFERD TO	AC.	FT. FRT.	VOL. PAGE	DATE	TRANSFERD TO	AC.	FT. FRT.	VOL. PAGE	DATE	TRANSFERD TO	AC.	FT. FRT.	VOL. PAGE	DATE	TRANSFERD TO	AC.	FT. FRT.	VOL. PAGE	DATE
1109-001	R. OSBORN	.12		243-186																
1110-001	STATE OF OHIO O.S.P.	1.76	155.0	516-848																
002	H. COOLEY	.84	60.0	551-613																
003	J.R. KIRBY & P.H. LAWSON	14.06	532.1	551-272																
004	J.R. Kirby			417-668																
1111-001	E. YLACK	4.00	382.1	434-695		BTRC CORPORATION	4.00	382.1	574-715		ATACK & Co.	4.00	382.1	673-394		J.K. & M.M. McNaughton	4.00	382.1	625-147	
002	STRUCTURAL FIBERS INC	9.72	258.3	434-692																
003	D.A. PRATELY	3.39		532-1376																
004	" "	6.92	2.2	174.7	532-1376															
005	" "		52.14	532-1376																
006	J. & M. McNaughton	2.0		649-318 (100)	9-6-78															
007	"	2.0		649-318 (100)	9-6-78															
1112-001	CHARDON METH. CHURCH	3.64		286-63																
002	" "	3.76		311-185																
003	J.M. BRUNSKOLE	1.2	192.12	453-411		H.G. CLUTE	1.23	192.1	568-812	8-31-74										
004	T. & D. SABULA	3.31	3.76	40.0	425-976															
005	" "	.19	41.5	524-628																
006	R.H. BOOTH	1.95	181.7	247-341		R.L. BOOTH	1.95		609-156											
007	D.A. PRATELY	1.68 + 2.50	4.23	80.0	532-1376															
008	R. & A. BERTKE	.27	125.0	537-269																
009	R. & E. BISSELL	out of 0.75 0.66 IN TWP.	.06	296-372																
010	D.E. ERNST	.55		536-123																
011	R. & A. BERTKE	3.19 + 0.02	3.19	45 4-22		J. H. HALL	3.18 + 0.02	3.19	460-379	4-12-66	C.R. HAMRICK	3.18 + 0.02	3.19	542-960	7-10-72					
012	A. & M. REED	.42	155.0	355-280																
013	H. WAGNER	.31	75.0	355-381																
014	E. M. WITTLINGER	.31	75.0	505-464																
015	R. & A. BERTKE	0.28 + 0.07	.31	75.0	454-236	J. H. HALL	.31	75.0	460-379	4-12-66	C.R. HAMRICK	.31	75.0	542-960	7-10-72					
016	J. & M. PARANISH	0.22 + 0.24	.46	73.7	550-682															
017	R. KESSINGER	6.34 + 0.12	6.46	150.0	552-842	J. KRIZ & L. STIVERSON	6.68		619-119	2-6-78										
018	P. & E. MOOREHEAD	2.09	2.0	149.97	242-535															
019	J. & S. JANDA	17.06		224-578																
020	R. & M. BOYD	.46	112.0	513-1035		R.G.L. Kimmich	.46	112.0	534-731											
021	" "	.25	100.0	556-775		" " "	.25	100.0	" "											
022	D. & J. FLETCHER	.77	150.8	553-116																
023	R. & L. BLEWETT	.38	75.0	427-848																
024	" "	.38	75.0	377-530																
025	" "	1.0	351.5	254-426																
026	D. & K. HERCIK	.75	113.0	553-446																
027	M. & M. D'AGOSTINO	.64	100.0	551-260																
028	D. & N. MIGHT	.30	70.0	491-376																
029	P. & V. BALOG	.34	80.0	524-370																

107

CORP

3069.0'

LINE

1210-001

CORP

LINE

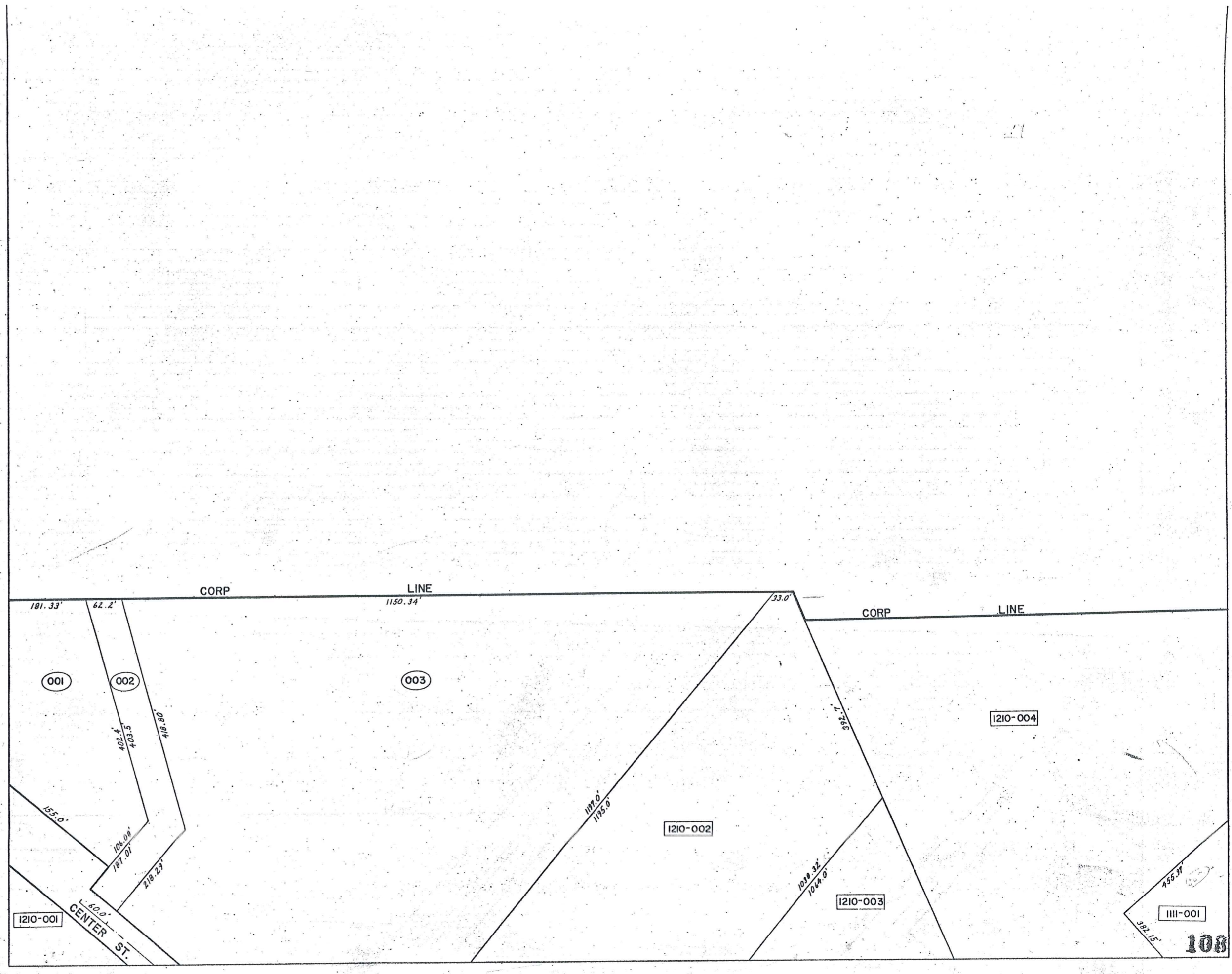
001

S.R. 44

396.0'

131.33'

381.61'





1210-004

PARK DR.

001

109

002

1211-001

002

B & O

LINE

CORP. LINE

LOT 130

003

1211-008

CE.T. EASEMENT

RR.

004

1211-015

CORP. LINE

1112-001

005

1212-001

1112-002

1112-004



1112-019

001

002

003

004

006

005

007

LOT 127

LOT 128

CANFIELD DR.

JANDA PLACE

PROPOSED ROAD

VOL. I PG. 34

SWAN'S SUB.

LOT 132

LOT 134

008

009

011

010

012

013

014

015

016

017

109

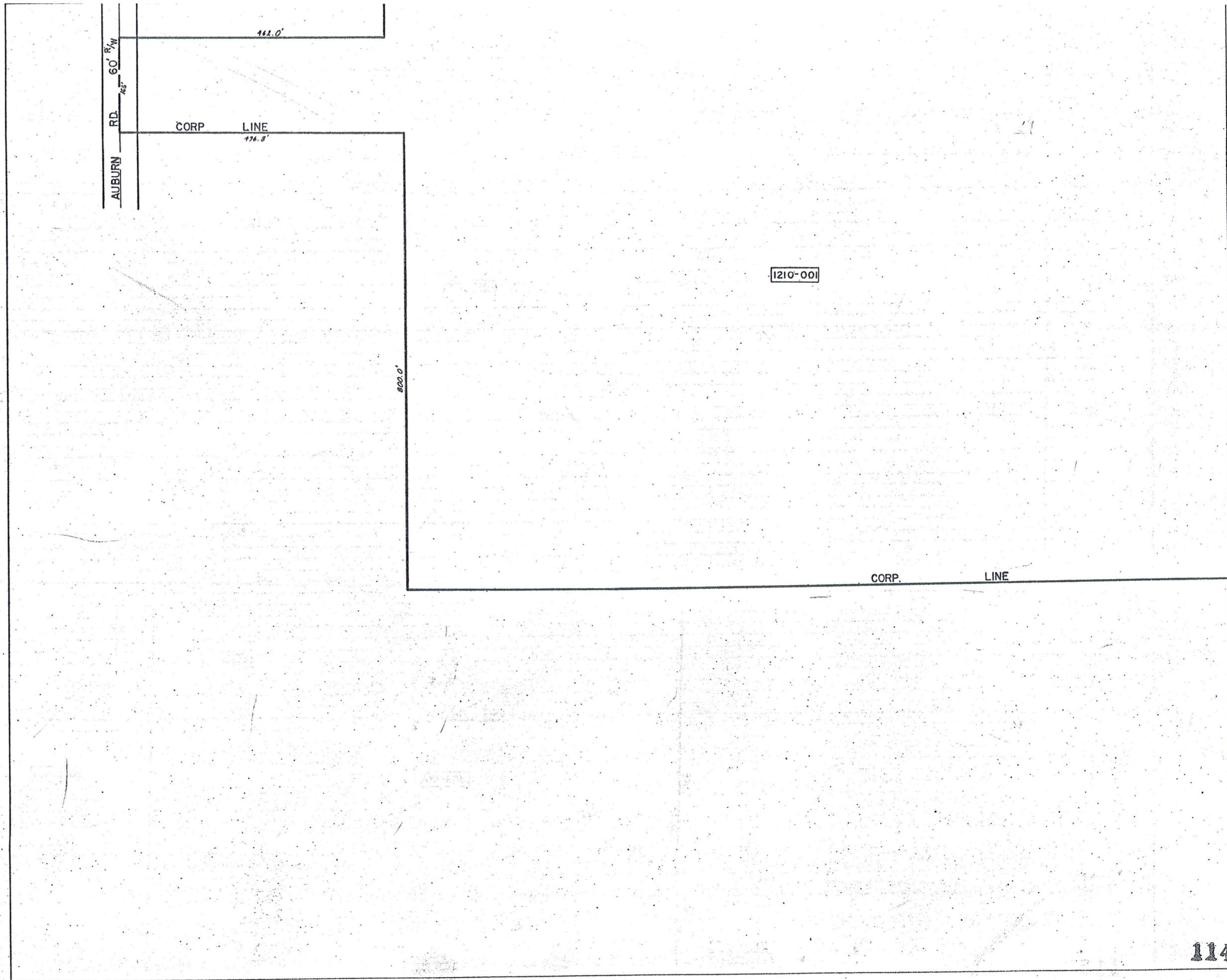
111

1212-051

1213-001

1212-051

PARCEL NO.	TRANSFERD TO	AC.	F.I.	VOL.	DATE	TRANSFERD TO	AC.	F.I.	VOL.	DATE	TRANSFERD TO	AC.	F.I.	VOL.	DATE	TRANSFERD TO	AC.	F.I.	VOL.	DATE
1113-001	R. J. JANDA	3.0	325.0	234-444		R. J. JANDA	3.0		619-1104	3-27-73										
002	C. B. H. THOMAS	1.0	100.0	418-169																
003	A. M. DIETZ JR.	1.0	100.0	300-191																
004	C. MUEHLEISEN	4.68		221-139																
005	C. B. P. "	.31		352-78																
006	W. B. K. EPPARD	3.00	200.0	546-1209		K. ELDREDGE	3.00	2.64	200.0	571-163										
007	T. PRATELY	60.35	40.0	502-210																
008	L. B. KEENEN	5.02		410-887																
009	" "	3.0	238.6	239-535																
010	R. B. K. JANDA	.45	100.0	418-621																
011	R. J. JANDA	2.75		233-413																
012	" "	.51		233-413																
013	" "	.51		233-413																
014	" "	3.56		233-413																
015	" "	4.0	314.16	233-413																
016	" "	11.00 Ac.	4.0	314.16	233-413															
017	" "	2.9	228.3	233-413																
1114-001	CHARDON LOCAL SCHOOL DIST.	20.0		247-399																



1210-001



115

LOT 147

[1210-001]

LOT 153

[309-001]

[1210-015]

CORP LINE

LOT LINE

LOT LINE

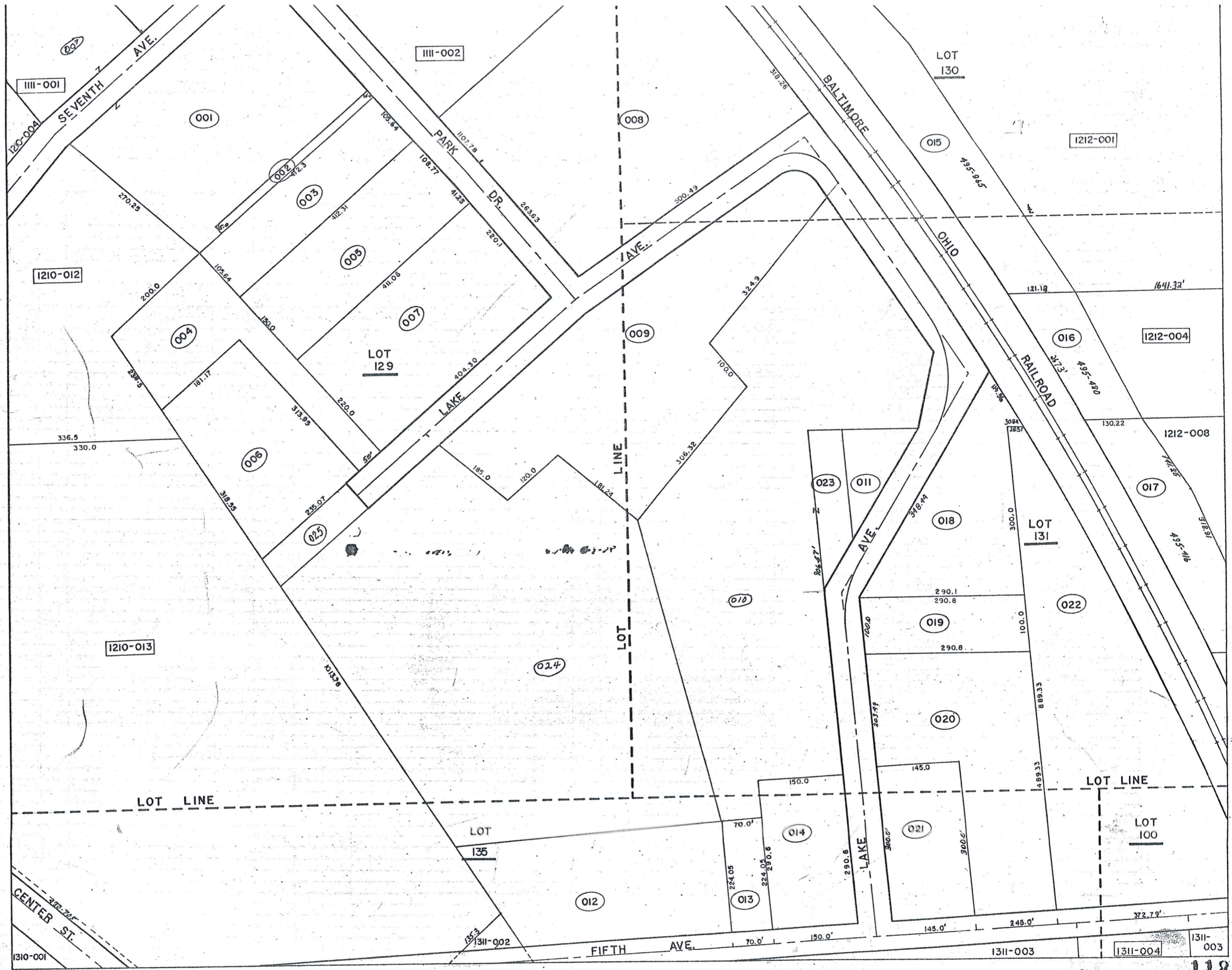
CORP LINE

219.36'

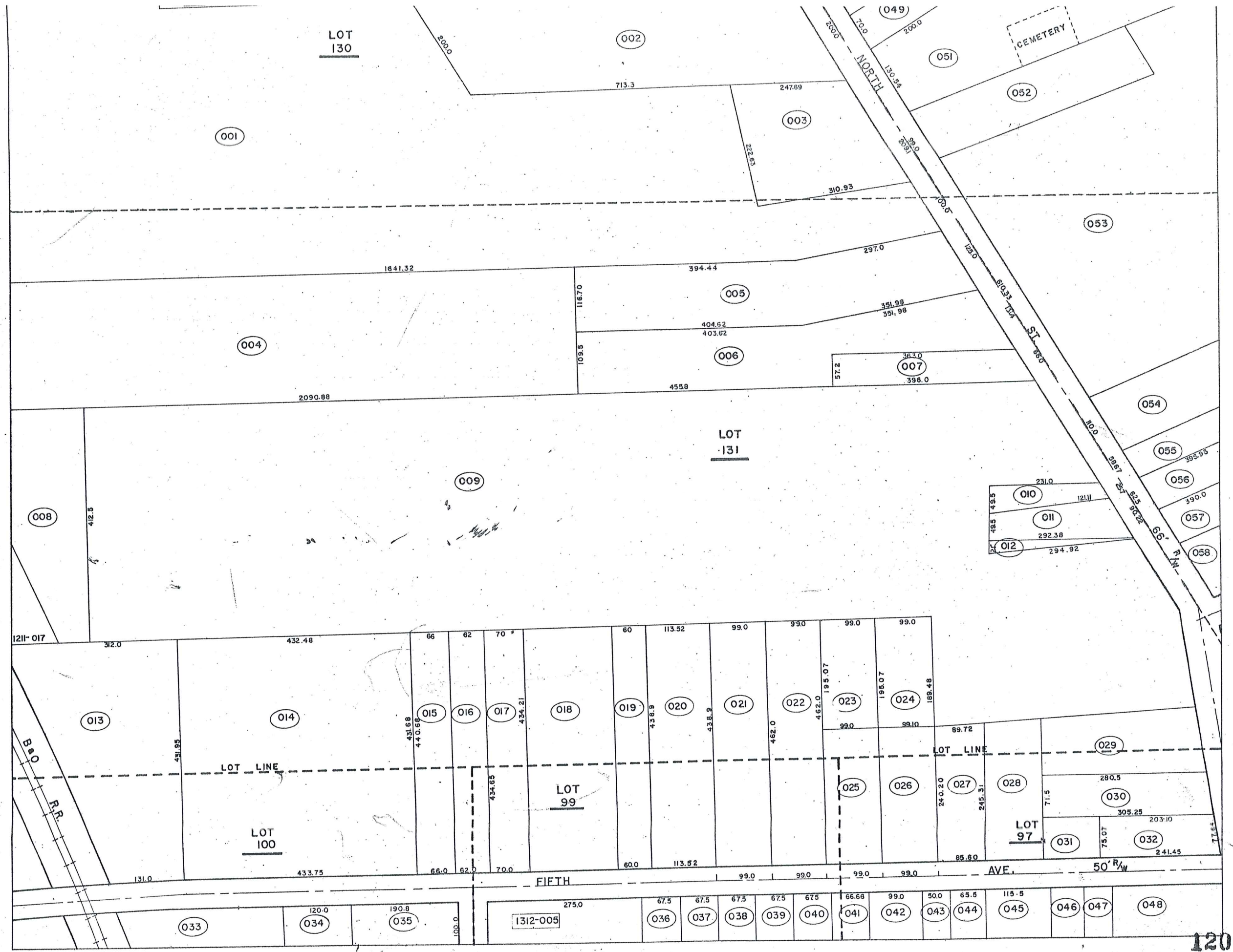
219.28'

117.5'

PARCEL NO.	TRANSFERD TO	AC.	FT. FRT.	VOL. PAGE	DATE	TRANSFERD TO	AC.	FT. FRT.	VOL. PAGE	DATE	TRANSFERD TO	AC.	FT. FRT.	VOL. PAGE	DATE	TRANSFERD TO	AC.	FT. FRT.	VOL. PAGE	DATE
1210-001	R. OSBORN	14.79		243-186		C. S. OSBORN	11.83		580-92											
002	THE DAUTLESS LEASING CO	9.75	3.75	537-117																
003	THE SABIN DEVLE, CO	12.9	500.0	481-720		Sabin Devle Co.	12.9	500.0	591-583											
004	J. LOECY	13.3		296-532	1/2 INT.	R. Loecy New Survey	14.1		576-999											
005	E. B. J. WENZEL	1.09 + 0.39	1.48	650.0																
006	S. B. H. HELSER	1.93	1.97	200.0		Lloyd F. Francis D. Luitmae	1.97	200.0	582-975	Dec. 1975										
007	C. H. OSBORN	3.81	150.0	464-319																
008	L. B. F. LUTHE & R. B. S. VISTA	5.0	173.5	538-723																
009	T. B. C. LARICIA	5.02	173.5	424-988																
010	EVANS REALTY CO.	20.7	79.2	218-487																
011	SOLON MANUF. CO	5.04	600.0	373-520																
012	M. BAKER	5.99	142.5	247-9																
013	" "	17.55		233-99																
				247-483																
				280-233																
014	SANBORN PLASTICS CO.	6.29	300.0	409-104																
015	R. OSBORN	11.75		243-186		C. S. OSBORN	9.22		580-92											
016	C. S. OSBORN	7.89	450.0	580-92																
1211-001	J. LOECY	2.76		296-532	1/2 INT.	R. Loecy New Survey	2.81		576-999											
002	W. B. M. SMITH	.12	15.0	492-587		M. SMITH			619-1139	3-28-78										
003	" "	1.0	105.6	479-212		" "														
004	J. LOECY	1.45	50.0	296-532		J. M. RICHLAK	1.28	50.00	562-428	4-25-74										
005	THE METAL CRAFT CO	1.47	150.0	479-317		EVANGELICAL CHURCH			619-587	3-3-78										
006	J. B. M. RICHLAK	1.5		538-643																
007	THE METAL CRAFT CO	2.05	220.1	326-618		EVANGELICAL CHURCH			619-587	3-3-78										
008	STRUCTURAL FIBERS CO	4.0		304-54																
009	E. B. R. TOTH	4.25		515-190		J. LOECY	4.25		571-1166	12-05-74	GEAUGA COUNTY	4.25		574-143	12-30-74					
010	J. LOECY	8.27		296-532																
011	" "	.29		296-532																
012	J. WOZNIAK	3.16	2.0	410-465		D. Pinzome et al	2.0		571-1054											
013	O. B. G. GRABOWSKI	.36	70.0	480-78																
014	J. B. G. "	1.0	150.0	295-544																
015	THE C. E. I. CO	1.88		495-865																
016	" " "	.773		495-480																
017	" " "	1.23		495-416																
018	DEVEL. & MFG. CO. INC.	1.42	348.4	452-682																
019	WESTERN RESERVE TELE. CO.	.66	100.0	457-82																
020	G. ALLYN	2.31	203.4	348-498																
021	" "	.99	300.0	558-1301																
022	J. J. STANKUS	4.24	372.7	281-544																
023	J. LOECY	0.34		296-532																
024	R. Loecy	8.27		576-999																
025	J. M. RICHLAK	0.212		562-458	4-25-74															
026	GEAUGA COUNTY	0.210		619-125	2-8-78															



PARCEL NO.	TRANSFER TO	AC.	FT. FRT.	VOL. PAGE	DATE	TRANSFER TO	AC.	FT. FRT.	VOL. PAGE	DATE	TRANSFER TO	AC.	FT. FRT.	VOL. PAGE	DATE	TRANSFER TO	AC.	FT. FRT.	VOL. PAGE	DATE
1212-001	CHARDON LAND DEVE. CO	20.8		513-831																
002	H. & E. PILDNER	2.82	200.0	237-376		Lot split	2.00	200.0			Jim Sciacone			611-510						
003	J. G. ADAIR	1.30	209.1	516-772																
004	CHARDON LAND DEVE. CO	6.90		513-109																
005	C. J. ORZEN	1.94	125.0	232-297																
006	T. & V. TANN	1.82	131.4	423-847																
007	J. & R. HARLEN	.49	66.0	548-1177																
008	E. HOBAN	1.26		297-342																
009	"	18.2	110.0	247-312																
010	C. G. ISSENMANN	.19	25.7	532-340																
011	M. P. MISHNE	.40	70.0	420-884		G. MISHNE ETAL	0.40	90.0	574-621	2-18-75	G. Mishne (pco)	0.40	90.0	574-621						
012	"	.07		430-884		G. MISHNE ETAL	0.07		574-621	2-18-75	"	0.07								
013	C. E. I. CO.	2.16	131.0	524-566																
014	THE CEICO CO.	4.29	433.7	387-542																
015	R. PAINTER	.67	66.0	198-504		R & B Painter			115-1234											
016	K. PILARCZYK	.62	62.0	251-515																
017	R. W. WEIDIG	.69		453-328																
018	M. S. BLEADINGHEISER	1.6		512-112																
019	D. BURGESS	0.39	.60	60.0	538-1011															
020	D. B. T. HOLLORAN	1.14	113.5	242-439																
021	F. & D. TINCHER	1.05	99.0	355-193																
022	L. TYLER & E. BOORN	1.05	99.0	440-282																
023	REV. C. G. ISSENMAN	.43	99.0	542-254																
024	"	.43	99.1	538-850																
025	J. & H. McDONALD	.61	99.0	233-134		H. K. Mc DONALD ETAL	0.61	99.0	574-322	1-23-75										
026	S. M. WILLIAMS	0.56	.60	99.0	523-474	R. B. L. WILLMAN	0.56	.60	99.0	571-1019										
027	M. & B. TRATNIK	.48	85.6	332-75		B. TRATNIK	.48	85.6	580-822	7-23-74	C. A. NEELY	.49	85.6	571-157	10-2-74	D. & N. Carter	.49	85.6	607-630	
028	G. & M. SULC	0.51	.50		243-650															
029	P. & B. KIEBLER	.75		537-371		K. W. & J. A. MILLER	.75		571-915											
030	E. & M. SCHMIDT	0.50	.48	71.5	542-1088															
031	G. & H. SULC	0.14	.17		243-650															
032	D. SCHWINDL	.36	77.6	492-258																
033	CHARDON RUBBER CO.	1.5		247-686																
034	"	.275	120.0	255-462																
035	"	.43	190.8	286-344																
036	P. & P. MARKS	.337	67.5	486-165																
037	E. & E. PETERSON	.333	67.5	260-530																
038	D. & C. MEEK	.334	67.5	553-618																
039	D. & P. STREET	.339	67.5	505-635		P. L. STREET	.33	67.5	520-261	3-5-71										
040	L. & M. FERRELL	.333	67.5	260-345																
041	T. & M. OGLE	.332	64.6	342-578																
042	C. R. SAMPSON	.86	99.0	201-79																
043	D. L. GROSSMAN	.48	50.0	532-135																
044	T. & C. WIECH	0.93	.63	65.5	427-532															
045	B. C. HOFFMAN	1.1	115.5	286-479		F&H AVE. DEVELOPMENT			621-041	8-1-78										
046	R. & E. THORNBURGH		60.0	254-441																
047	"	.29	50.0	254-441																
048	C. A. EARDLEY	0.33	.50	219.5	431-849															
049	N. P. SMITH	.305	70.0	531-93																
050	"	.02		531-93																
051	H. C. GEARHART	4.99 * 2.50 0.01	6.89	130.5	479-221															
052	V. & V. DeREMER	1.0	99.0	552-1025																
053	CHARDON LOCAL SCHOOL DIST.	52.1	610.3	247-399																
054	Rik Tracy	.95	110																	
055	A. & B. HAUTER	.64	58.6	232-499																
056	H. M. HODGE	0.58	.56	62.5	532-1236	G. S. GORDON, L. H. HODGE, (L. H. HODGE)	0.56	62.5	580-959	10-1-75										
057	H. & G. WALKER	.69	66.0	217-514																
058	REV. ED F. HOBAN	.86	150.0	221-221		R. CHAPMAN	0.82		580-172											
059	D. A. Pryor	.825		576-787																
060	R. CHAPMAN	1212-058	0.04	150.0	580-172	DANIEL J. & KATHLEEN G. HILL	0.04	15.0	585-1039	Mar. 78										



LOT 130

LOT 131

LOT 100

LOT 99

LOT 97

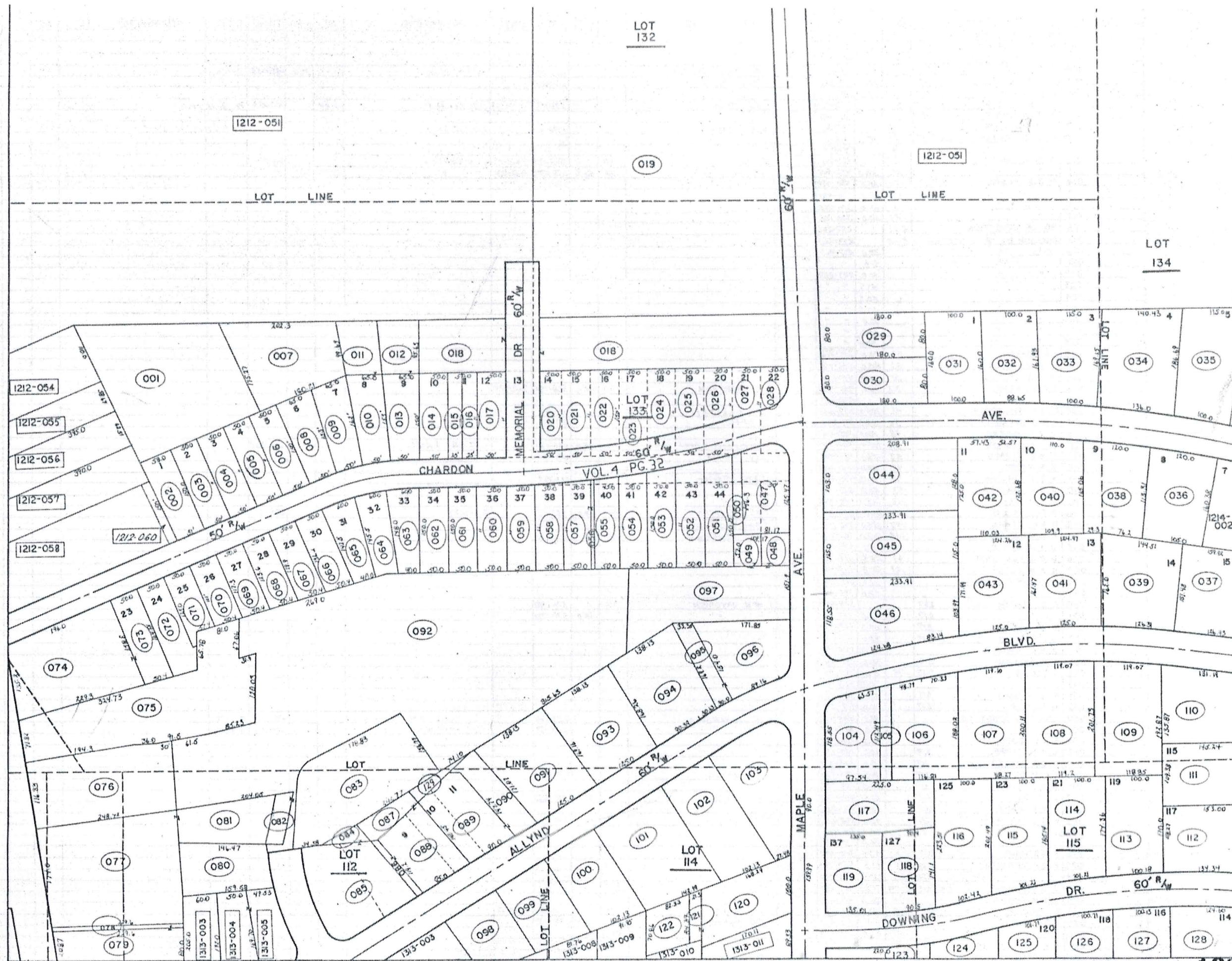
CEMETERY

NORTH ST. 50' R/W

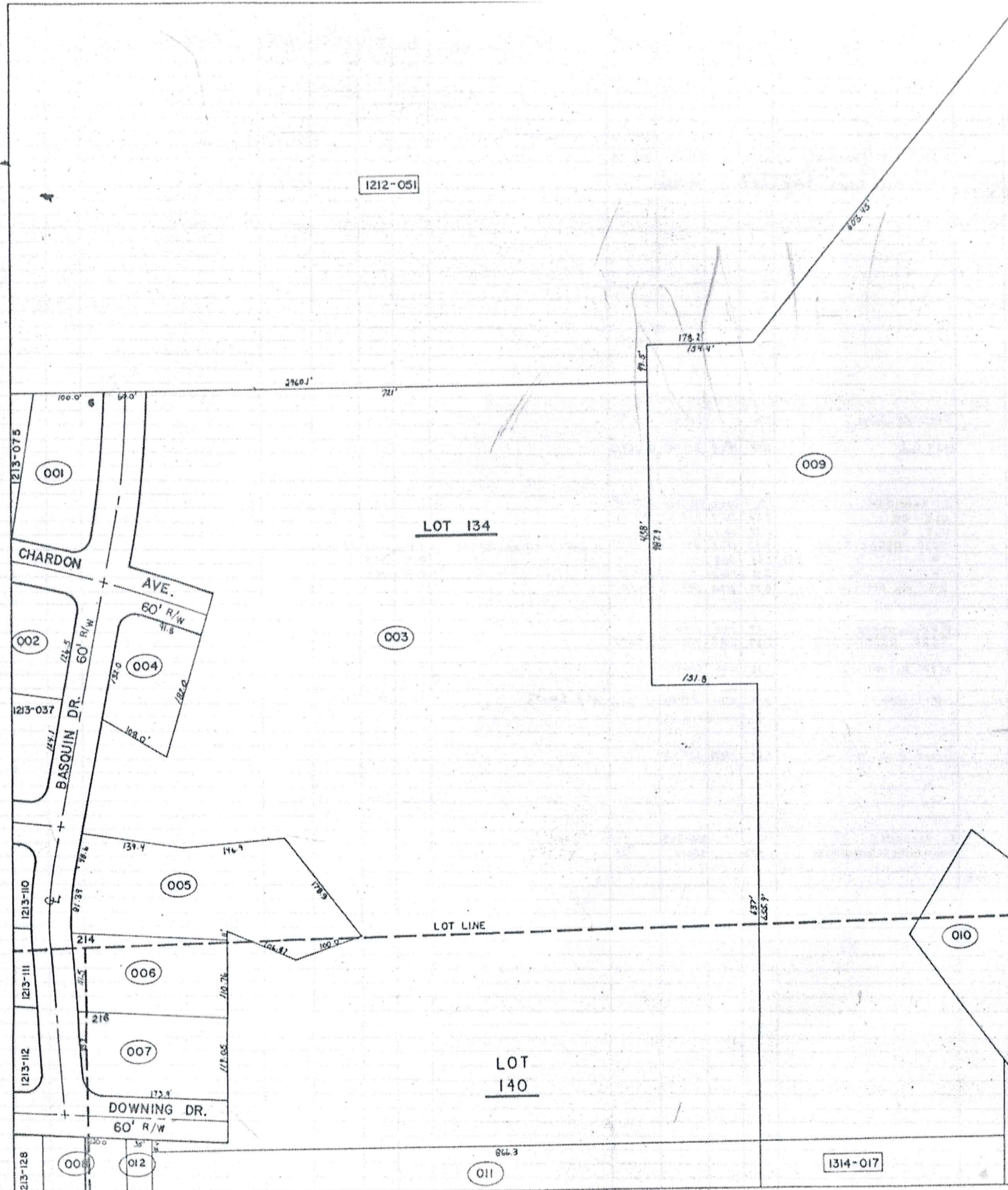
FIFTH AVE. 50' R/W

B & O R.R.

PARCEL NO.	TRANSFER TO	AC.	FT.	VOL.	DATE	TRANSFER TO	AC.	FT.	VOL.	DATE	TRANSFER TO	AC.	FT.	VOL.	DATE	TRANSFER TO	AC.	FT.	VOL.	DATE
1213-093	F. & D. SMITH	823	34.5	523-14		W. L. Painfar	823	34.5	523-14											
084	D. B. D. PINZONE	04		502-338																
085	" "	045		495-791																
086	W. B. G. McDONALD	03	10.5	502-336		Don. V. L. Flynn M. Strass	0.03	10.5	502-336	1975										
087	" "	14		443-777																
088	" "	30	95.0	247-677																
089	D. W. MUCHMORE	0.08 + 0.17		551-79																
090	" "	16	42.8	551-79																
091	L. B. Z. GERRETY	51	125.0	552-614		J. M. WANTZ	51		609-208		J. WANTZ			613-492						
092	CHARDON CONST. CO.	4.41	60.0	487-1018		H. LUXENBERG			623-967		G. LUXENBERG	4.41	60.0	623-967	12-78					
093	W. F. HOFFMAN	51	125.8	377-164		B. C. HOFFMAN	51	125.8	557-284	1-23-74										
094	Wm. B. F. McCARTNEY	50	121.0	558-203																
095	L. B. P. BAKER	111	30.0	508-287																
096	" "	32	82.14	508-287																
097	A. B. G. W. A. D. ALLYD	8	151.9	375-309		R. L. Ruffolo	8	151.9	638-231											
098	W. B. B. LOWE	0.23	30	102.1	484-677															
099	K. B. B. ENGEL	0.27	30	102.1	241-232															
100	M. CANFIELD	37	102.1	579-844		J. ANDERSON	37	102.1	578-601											
101	R. B. J. PRINCE	60	142.9	225-529		J. M. PRINCE 1/2 INT.	60	142.9	562-243	4-10-74	D. G. Certificate of Transfer			587-498						
102	E. B. E. JOHNSON	47	102.1	225-167																
103	L. B. D. BEVAN	485		485-617		D. BEVAN	0.485		580-27											
104	M. RICHMOND	33	90.3	282-351																
105	" "	0.74	20.0	317-568																
106	D. B. M. WALSH	48	118.1	480-70																
107	J. B. D. CAINE	53	119.8	457-625		SUR DEED	0.53	119.8	590-275											
108	R. B. I. HAUTER	54	119.0	377-655																
109	S. B. E. MARX	53	119.0	377-650																
110	J. S. A. J. B. HERSHEY	42	131.1	559-1084		S. S. J. B. HERSHEY			615-11		E. A. BENTLEY			621-283						
111	W. W. STICKLE	37	102.56	472-417		R. L. ARTZNER	37	102.56	472-417	6-28-68	E. A. NASH	37	102.56	582-484						
112	E. BREDESON	40	106.0																	
113	M. B. R. STONECIPHER	40	100.1	272-405																
114	D. B. L. METCALFE	41	101.2	356-84																
115	D. B. C. TAGUM	44	101.2	392-467																
116	N. BURGESS	42	102.4	357-500																
117	N. McINTOSH	38	98.0	415-215		M. ANDOLSEA	38.4	90.0	611-909											
118	H. B. V. GUNTER	29	90.5	285-521		H. GUNTER	2.24	90.5	474-743		H. GUNTER			417-1221						
119	C. B. R. STAATS	43	139.9	519-302		D. D. TANDY			615-479											
120	R. M. PRINCE	39	100.0	260-419		J. M. Prince	0.39	100.0	587-498											
121	" "	0.13	04	260-419		" "	0.04													
122	" "	15		247-69		" "	0.15													
123	H. HELSER	0.45	39	220.0	463-888	S. S. Johns	39	220.0	528-530											
124	B. DEMKO	57		371-529																
125	H. B. S. WILCOX	48	101.7	469-791																
126	S. B. J. HALASZ	51	100.71	552-813		J. HALZER	51	100.7	571-1171	12-16-74	S. S. Johns	51	100.7	578-533						
127	W. B. B. HANNA	53	100.1	345-406																
128	W. B. F. THRASHER	25	104.6	272-243																
129	D. I. W. Muchmore	0.017		582-1103	12-75															
1214-001	J. B. L. HALL	54	100.0	425-654		R. E. P. Bland	54	100.0	607-403		R. B. Walter	54	100.0	3-60	3/30/78					
002	R. B. M. DICKASON	43	97.7	520-685																
003	A. B. W. ALLYN	48		502-271																
004	R. B. J. JUSTICE	43	132.0	559-86																
005	P. B. L. POPE	1.15	139.9	291-234																
006	R. B. H. WICK	54	115.5	555-1208		H. WICK	54	115.5	562-778	5-20-74										
007	S. B. M. LYNN	56	97.9	518-311		S. LYNN	56	97.9	617-832											
008	R. B. D. MORGAN	0.22	94	120.0	552-1021															
009	VILLAGE OF CHARDON	4.68		512-1025																
010	" "	67		473-227																
011	W. B. D. ALLYN B. A. G. ALLYN	6.46	806.3	543-276																
012	R. B. D. MORGAN	27	35.0	552-1021																

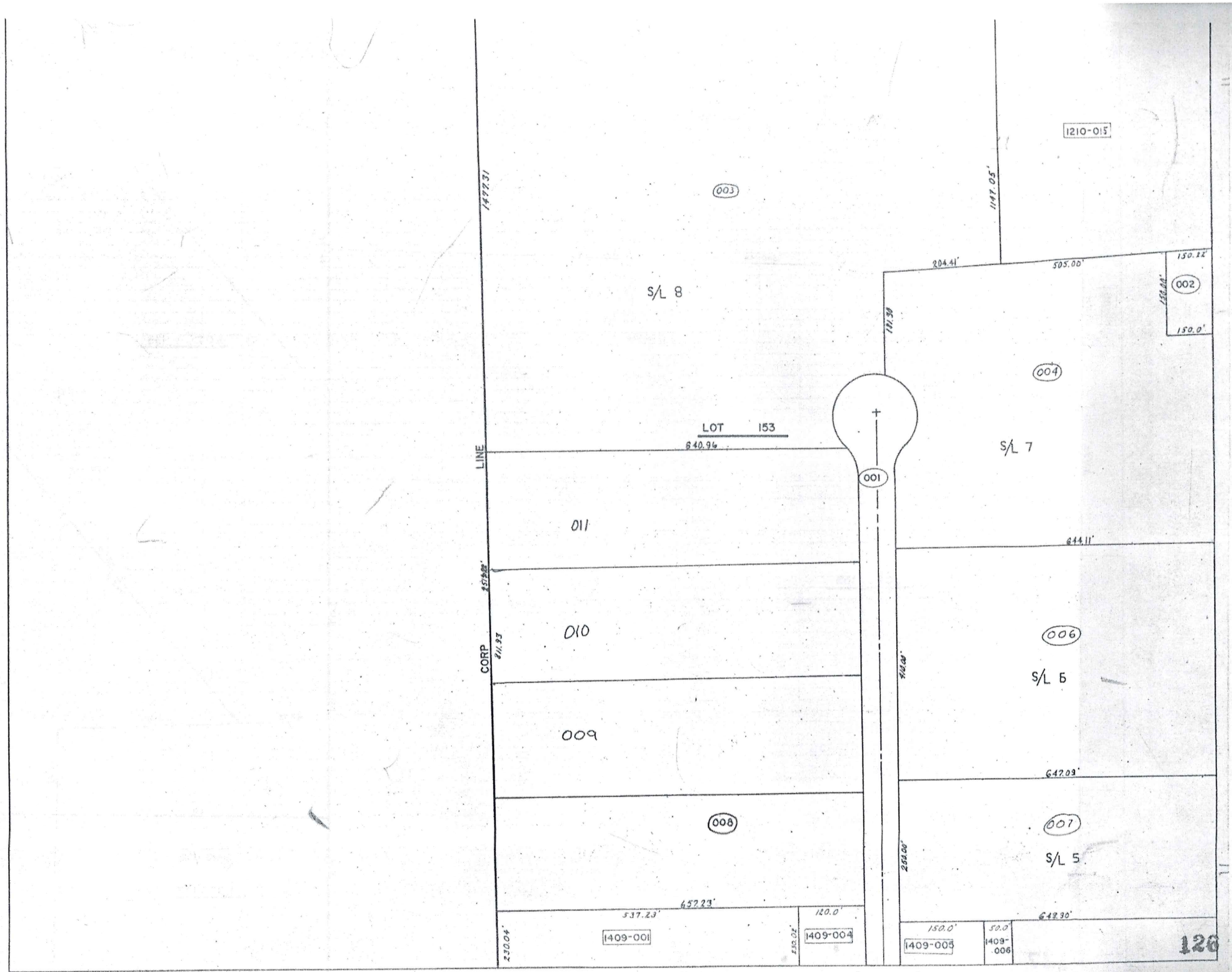


PARCEL NO.	TRANSFER TO	AC.	FT.	VOL.	DATE	TRANSFER TO	AC.	FT.	VOL.	DATE	TRANSFER TO	AC.	FT.	VOL.	DATE	TRANSFER TO	AC.	FT.	VOL.	DATE	
1213-001	A. B. HAUTER	.16		239-499																	
002	R. B. N. CHAPMAN	.17	51.0	501-717																	
003	R. B. A. SCHOTT	.17	50.0	609-198																	
004	L. WHITNEY		50.0	498-1050		R. E. WHITNEY S/O M. BRIDE			615-170		A. D. LICK			615-1052	8-7-78						
005	R. B. B. HUMMELL	0.17		516-329																	
006	B. E. ROY	0.17		427-232																	
007	V. HENDRICKSON	0.30	.47	237-260		G. J. XAPP			589-110		W. GARDEN			417-283	10-2-77						
008	M. NIGHTINGLE	0.17		502-881																	
009	V. HENDRICKSON	0.17		205-52		J. B. BAKULICH			574-60		BERT J. BOWMAN			585-67	10-17-76	G. I. HOPP			0.17	589-110	6-76
010	F. B. M. BRETSCHNEIDER	0.17	.20	478-1																	
011	"		.16	478-1																	
012	R. B. J. JUSTICE	.15		462-946		J. J. PETTY			556-1383	10-5-73	E. S. LAURENCE			611-784							
013	"		.20	452-946		"			556-1383	10-5-73	"										
014	P. B. B. KENYON	0.13, 0.05	.26	430-978		SARVOSHAP DARD			629-471	9-1-73											
015	"		.03	430-978																	
016	C. B. M. COLEY		.18	300-208																	
017	"		.26	300-208																	
018	BD. OF EDUCATION	2.17		237-262																	
019	CHARDON BD. OF EDUCATION	0.52		233-130																	
020	"			237-263																	
021	"			5.0																	
022	"			50.0	237-262																
023	"			50.0	"																
024	"			50.0	"																
025	"			50.0	"																
026	"			50.0	"																
027	"			50.0	"																
028	"			50.0	"																
029	J. A. BAKER	.33	80.0	235-876																	
030	J. B. M. GULLO	.33	80.0	554-925																	
031	W. B. B. ECKLES	.37	100.0	491-694																	
032	R. B. V. PIRAS	.37	88.6	452-369		R. E. GRANTHAM			37	88.6	568-134			7-29-74							
				452-612																	
033	C. B. E. PINKSTAFF	.41	100.0	537-1215		C. PINKSTAFF					619-752			1-26-78							
034	P. B. D. SAFKO	.56	136.0	444-203		D. SAFKO					621-49			4-5-78							
035	J. B. E. INNERS	.48	100.0	505-216																	
036	L. B. V. DIEMAND	.46	105.0	502-712		Supervisorship Bond			.46	105.0	592-719					T. A. LANG				613-1168	
037	E. B. E. CSEPL0	.53	126.0	484-483		E. E. CSEPL0					604-526										
038	S. HORNICK	.42	100.0	512-1059																	
039	K. B. E. HENNIE	.48	126.3	430-675		G. D. DAUER					621-714										
040	J. B. B. COLLICA	.43	110.0	553-904																	
041	A. JAVIER	.46	125.0	480-345																	
042	A. B. W. ALLYN	.44	112.0	502-271		R. S. ELLMAN			.44	112.0	558-116					R. PIRAS				609-27	
043	R. B. B. CAHILL	.47	125.0	546-1170		A. L. ALLYN OK			.47	125.0	541-510										
044	A. B. W. ALLYN	.44	112.0	502-271		W. L. STUBERSON			.44	112.0	568-274										
045	S. B. M. NOBLE	.62	145.0	509-970																	
046	D. B. D. KAVELISKI	.67	118.5	554-379																	
047	G. B. M. GRANT	.27	80.0	435-498																	
048	A. B. G. B. W. B. D. ALLYN	.07	57.0	395-309																	
049	"		.07	395-309																	
050	C. A. I. CLARK JR.	0.07		524-625		F. B. M. JAVORICH			.23		571-1382										
051	"		.17	524-625		"					50.0			571-1382							
052	R. BARTLETT	0.17		508-522																	
053	G. B. P. FALLS	0.19		345-129																	
054	A. B. H. NIKKILA			254-54																	
055	S. N. BELLAMY	0.14		557-971																	
056	J. STEAD	0.03	.09	440-741																	
057	"		.17	460-741																	
058	R. B. G. BAHR	0.19		356-133																	
059	M. ROSEUM	0.17		517-299																	
060	CHARDON CONST CO.	.17	50.0	424-108		H. LUENBERG					627-966			627-961	8-21-78						
061	"		.17	424-108		"					627-967			627-961	8-21-78						
062	R. B. L. CORRIGAN	0.17		210-547																	
063	L. B. H. TAPPE	0.17		220-134																	
064	G. B. D. FULLER	0.17		550-735																	
065	T. A. HAUTER	0.17		557-944		L. TAUSHEL					597-1242										
066	W. B. G. JANU	0.17		220-231																	
067	L. LOSCH	0.17		441-284		L. L. SNOW					50.0			578-1730	9-75						
068	R. B. J. SOJKA	0.15		478-386																	
069	F. B. M. JAVORICH	0.14		540-837		Helen Neely					50.0			607-1151							
070	K. B. T. KEVER	0.30		500-661																	
071	"			50.0	"																
072	F. B. S. MARX	0.17		392-152																	
073	P. B. P. URQUHART	0.28	.19	553-396																	
074	"		.52	553-396																	
075	A. B. M. STUKEY	0.93, 0.12	1.04	257-209																	
076	G. B. M. BROWN		.70	464-653																	
077	E. THAYER	0.15	174.0	431-116		L. M. THAYER			1.15	174.0	537-057				3-28-78						
078	R. B. J. WANTZ	0.41	.04	573-269		F. S. J. Warner			.04	7.0	543-1029										
079	"		.45	573-269		"			.45	80.8	"										
080	A. ALLYN		.31	244-66																	
081	E. THAYER		.13	431-116		L. M. THAYER			.13		537-1057				3-28-78						



HAMB DEN
T.W.P.

PARCEL NO.	TRANSFERD TO	AC.	FT. FRT.	VOL. PAGE	DATE	TRANSFERD TO	AC.	FT. FRT.	VOL. PAGE	DATE	TRANSFERD TO	AC.	FT. FRT.	VOL. PAGE	DATE	TRANSFERD TO	AC.	FT. FRT.	VOL. PAGE	DATE
1309-001	L. R. BOSTWICK	68.9	454.0	513-454																
	G. O. BOSTWICK			502-84																
	M. T. WEARD			537-526																
002	CHARDON VILL.	.53	158.1	515-451																
003	same as 1309-001	22.38		12-61																
004	"	7.04		10-61																
005	"	12.22		"																
006	"	6.04		"		Vi-Con Welding & Fabricating Co.	6.076		185-188	Mar. '76										
007	"	3.77		"		A. Lang & Sons	3.77		177-162.6											
008	M. T. WEARSCHE	3.084		611-1232		LANG Distributors Corp	6.54		613-161											
009	Packway Co.	3.043	104	623-1085	623-1230															
010	Packway Co.	3.102		625-1181																
011	763 CAN	3.047	1.94	630-745																
012																				
1310-001	P. B. H. MERKEL	15.5		480-154																
1311-001	J. H. SINES INC	1.0		520-285																
002	R. POGORZELSKI	2.68	172.6	237-102																
003	A. B. S. SALES CO.	10.6		480-582		AYRSHIRE DEVEL.	4.061		619-1238	3-31-78										
004	"	1.05		478-270																
005	P. L. HAMBLETON	1.38	149.9	517-708		W.S. Rudy	1.32	149.9	517-707	9/15/77										
006	M. B. H. FREIDMAN	16.31	562.1	532-908																
007	T. PRATELY	1.04	150.0	502-206																
008	"	1.3	128.0	502-208																
009	G. B. B. LITTON	1.16	204.0	297-12		L. Ratcliffe	1.16	204.0	576-1388	6-27-75										
010	A. D. GROSSMAN & D. L. CALVIN	2.22	205.7	457-78		ULE CO.	2.22	205.7	557-1131	3-16-74										
011	"	1.72	116.4	453-612		ULE CO.	1.72	116.4	557-1131	3-16-74										
012	M. SPILKY	9.47	150.0	550-72		7620 ASSOCIATES	9.47	150.0	574-402	1-30-75	A. D. Wolford Jr. Trustee	9.47	150.0	574-402						
013	"	0.38	408	550-72		"	0.38	408	"	"	"	0.41	60.0	"						
014	"	.57	146.0	553-409		"	0.51	146.0	"	"	"	0.51	146.0	"						
015	WEDGEWOOD PLAZA	.59	200.0	537-391		D. B. Van Ostrand	0.59	200.0	589-349	6-76										
016	D. B. VAN OSTRAND	1.54		443-79																
017	M. MCGREGOR	.5		208-131																
018	P. J. & L. H. SIDOTI	.34	50.0	528-236		J. E. R. Gamiera	.34	50.0	576-476											
019	M. SPILKY	3.67	210.2	550-71		7620 ASSOCIATES	3.67	210.2	574-402	1-30-75										
020	S. B. D. ZOSIAK	.27	88.0	283-44		V. E. M. Burwell Jr.	.36	127.0	577-91											
021	V. B. B. BURWELL	.36	127.0	272-84																
022	? A PARCEL	0.16																		
023	W. B. G. TIMKO	1.0	170.1	423-874		G. Timko	1.0	170.1	574-888		W. J. Smith	1.0	170.1	574-1865						
024	L. L. MAYLE	1.0	172.4	491-649																
025	E. B. B. KNAPP	1.0	116.2	226-96																
026	B. A. KNAPP	1.0	101.3	435-991																
027	C. E. KNAPP	1.61	178.0	175-220		Grand River Hardware	6.61	198.0	583-1224											
028	FOODPLEX INC.	1.73	262.2	553-1312																
029	W. B. G. FISHLEIGH	2.25	200.8	557-204																
030	THE MENTOR LUMBER CO	1.29	100.0	453-387																
031	"	3.06		453-389																
032	"	2.3	100.0	453-387																
033	Recorder S. L. Co.	1.12		577-241		Re-RECORDED	3.32		578-343											
034	1st Nat. Bank of Burton	4.93		578-368		Prop of Burton Co. Commissioners	2.923		578-1	75										
035	R. DICKINSON	7.64	956.7	578-732																
036	The Mentor Lumber Co.	6.76	220.0	587-950	4-29-76															



1477.31

003

1210-015

S/L 8

1147.05'

204.41'

505.00'

150.12'

002

150.0'

004

LOT 153
640.96'

S/L 7

001

011

644.11'

LINE

1575.2'

010

006

S/L 6

CORP
411.33'

009

647.03'

412.00'

008

007

S/L 5

254.00'

652.23'

537.23'

120.0'

647.30'

1409-001

1409-004

1409-005

1409-006

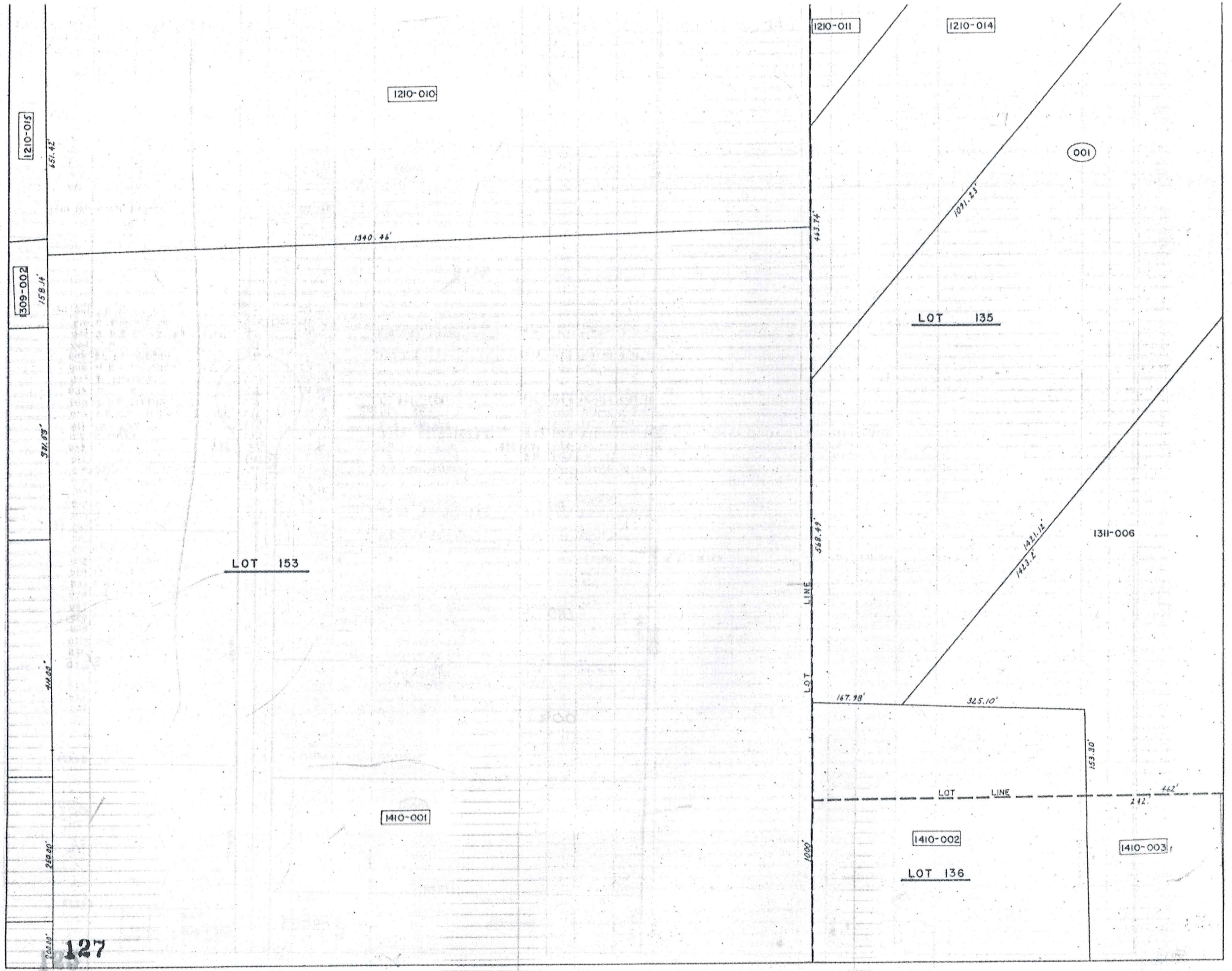
126

230.04'

210.02'

150.0'

50.0'



1210-015

1210-010

1210-011

1210-014

001

1509-002

LOT 135

LOT 153

1311-006

1410-001

LOT LINE

167.98'

325.10'

1410-002

LOT 136

1410-003

153.30'

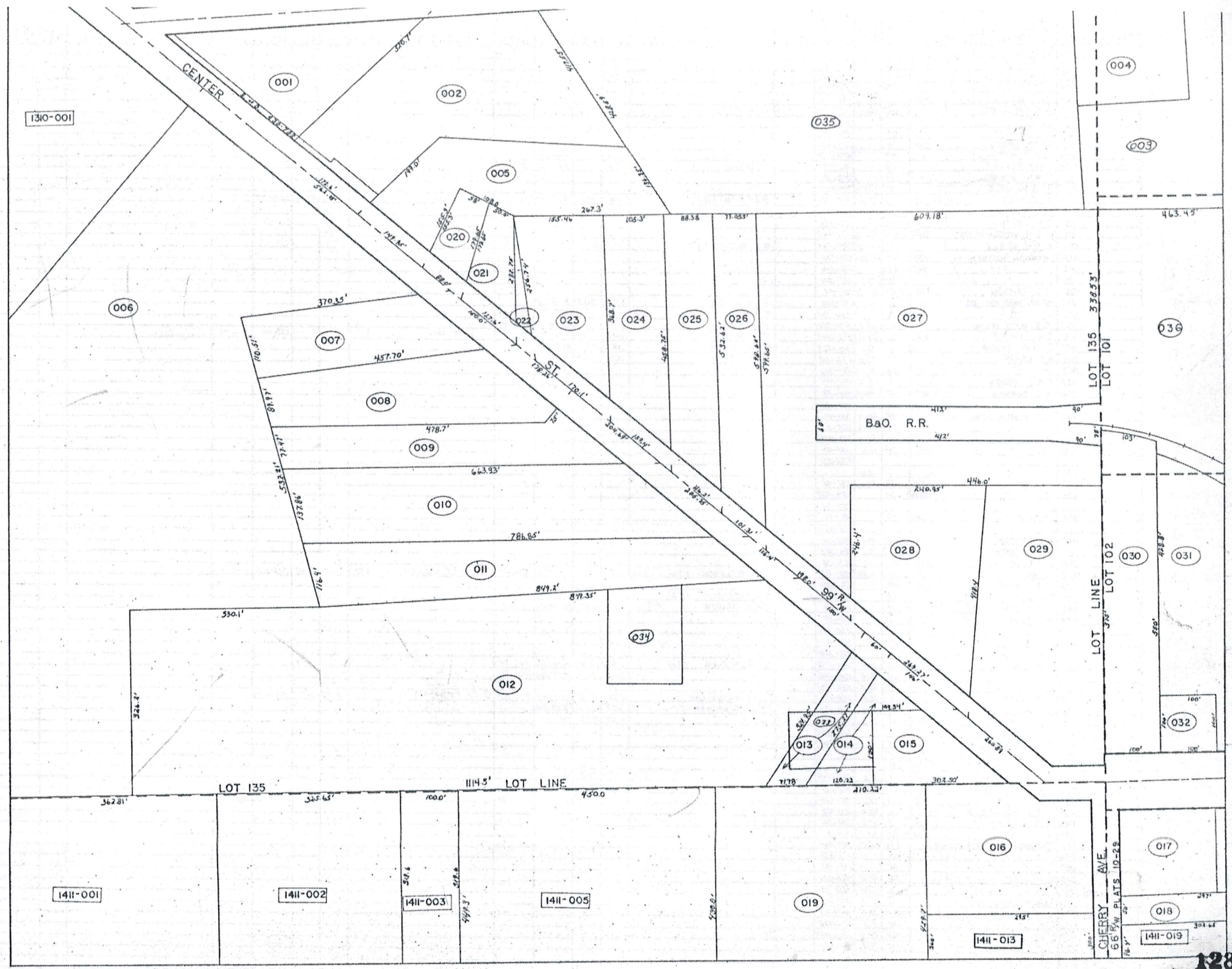
LOT LINE

442'

212'

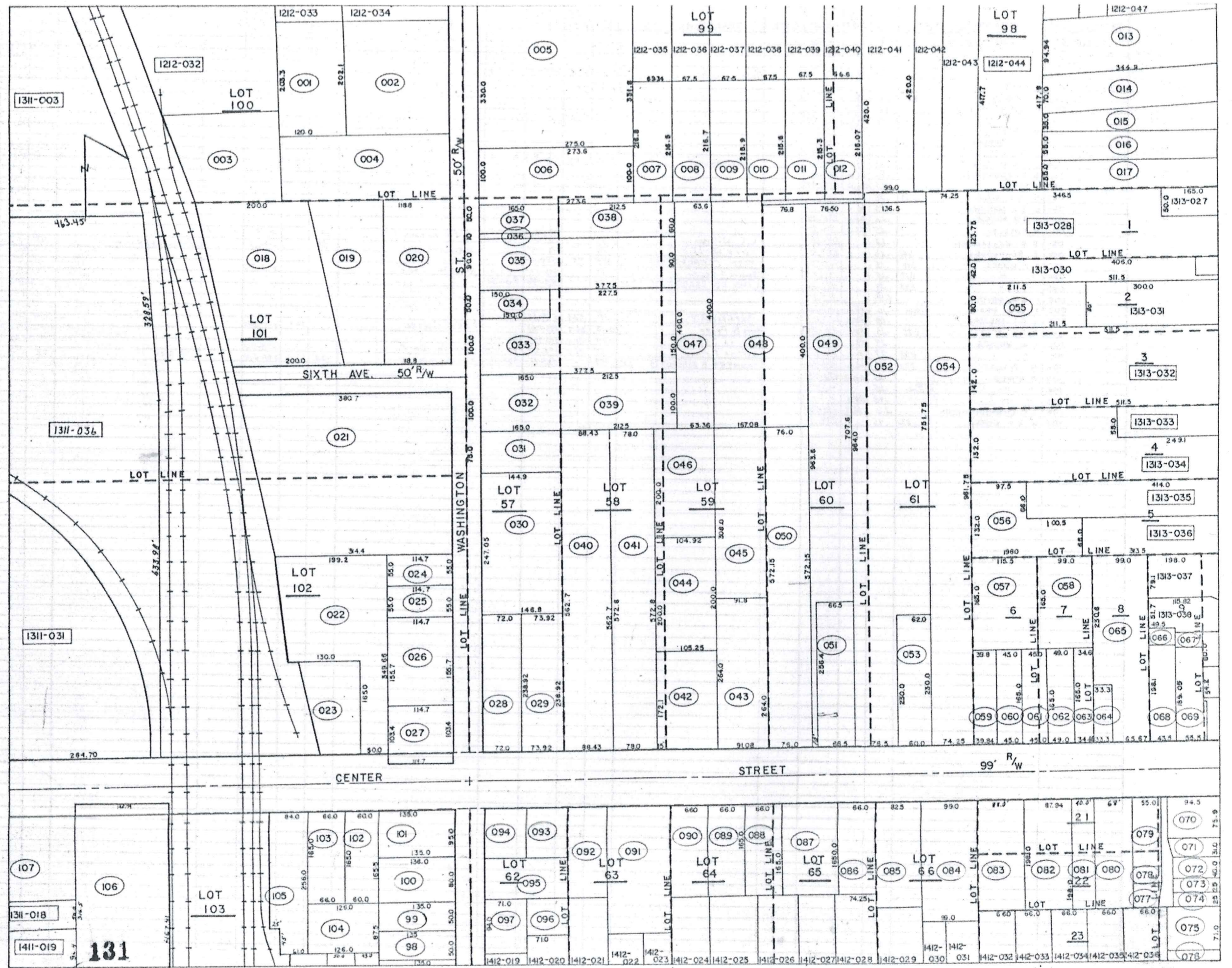
1000'

127



PARCEL NO.	TRANSFER TO	AC.	FT. FRT.	VOL. PAGE	DATE	TRANSFER TO	AC.	FT. FRT.	VOL. PAGE	DATE	TRANSFER TO	AC.	FT. FRT.	VOL. PAGE	DATE	TRANSFER TO	AC.	FT. FRT.	VOL. PAGE	DATE
1312-001	CHARDON RUBBER CO.	.56		244-188																
002	"	.87		244-246																
003	"	.67		223-423																
004	"	.79		243-423																
005	BALL BROTHER CO.	2.49	330.0	445-798																
006	W. G. RIMES ETAL	.63	100.0	351-41																
007	"	.35		272-78																
008	E. PETERSON	0.33	.34	278-217																
009	D. B. C. MEEK	.33		553-618		D.E.C. MEEK	.33		576-66											
010	D. B. P. STREET	.33		505-635		PL STREET	.33		570-261	3-5-71										
011	L. B. M. FERRELL	.33		278-157																
012	T. B. M. OGLE	.33		421-407																
013	L. TUTTLE	0.17 + 0.53	.74	312-52		R.E.M. TUTTLE	.70	95.11	592-233		Surfmarsh	.20	95.11	607-044						
014	T. L. RARICK	.56	70.0	563-1038																
015	I. M. SMITH	0.34	.36	550.0	221-325															
016	P. B. D. HUGERSHOFF	0.49	.47	550.0	507-1001															
017	C. B. H. NEELY	.47	55.6	515-244		H. L. McCUTCHEN	.47	55.0	562-606	5-2-74										
018	CHARDON RUBBER CO.	1.39	1.34	200.0	172-514															
019	"	.63	.67	172-514																
020	"	.80	291.5	172-514																
021	W. L. CARSON	1.34	2.32	300.0	407-52															
022	STANDARD OIL CO.	1.00	1.00	50.0	142-340	F. SLAUS	1.10	50.0	578-603											
023	J. PRATELY	0.30	.34	454-204		T. PRATELY	0.50	.34	502-206	4-17-69										
024	S. K. WILLIAMSON	.15	55.0	524-580		H. Riddle			144.5	117-477	2/17/78									
025	J. A. THACER	0.14	.15	55.0	532-1247	W. P. Riddle			144.5	55.0	576-207		L. S. Crow		635-605	7-21-78				
026	H. B. D. KNAPP	.41	155.7	320-265		R.H. C. WIDIG	.39	155.7	611-850											
027	H. E. KNAPP	.27	103.4	263-162		" " "	.27	103.4	" "											
028	"	.20	22.0	220-302																
029	R. B. B. MOSES	.40	22.22	125-444																
030	W. L. CARSON	0.12	.83	247.05	407-52															
031	"	0.25	.26	25.0	407-52															
032	W. G. RIMES ETAL	.38	100.0	351-41																
033	"	1.13	100.0	225-228																
034	"	.17	50.0	309-467																
035	"	0.91	.78	20.0	307-41															
036	"			18.0	255-531															
037	"	0.19	.19	50.0	351-41															
038	"	0.33		257-429																
039	"	0.40	.49	351-41																
040	W. L. CARSON	1.14	88.4	407-52																
041	J. B. M. TEMPLE	1.03	78.0	374-253																
042	H. B. F. LEYDE	0.26	.41	243-30																
043	T. ALLEN	0.50	.55	91.08	565-1006	S. G. PETERSON ETAL	0.50	.55	91.08	565-1006	4-26-74	T. J. B. E. MULLEN	0.50	.55	91.08	565-1001	7-16-74			
044	J. B. F. RADICH	.48		565-580																
045	T. ALLEN	.64		565-414		S. G. PETERSON ETAL	.64		565-1006	4-26-74										
046	H. B. G. LEYDE	0.37	.48	243-30		J. B. F. RADICH	0.37	.48	NOT RECORDED	8-26-71										
047	W. G. RIMES	.58		351-41																
048	"	1.50		332-345																
049	T. ALLEN	1.30	10.0	560-414		S. G. PETERSON ETAL	1.30	10.00	565-1006	4-26-74										
050	"	1.00	78.4	560-414		"	1.00	78.0	565-1006	4-26-74										
051	A. R. HUBBARD	.39	66.5	552-1812																
052	K. W. RUFF	2.70	78.5	225-297		J. F. WRENTMORE	2.70	78.5	320-445	10-7-57	J. S. G. Peterson	2.70	76.5	349-538						
053	T. R. PENKO	.32	60.0	304-152		D. E. Freeman	.32	60.0	579-246											
054	"	1.50	1.67	74.2	304-152	"	1.67	74.2	"											
055	W. B. C. JOHNSON	.39		540-550																
056	L. B. R. RITONDARO	0.68	.85	180-101																
057	"	0.37	.44	"																
058	"	0.25	.38	"																
059	J. B. G. SANGRIK	0.13	.15	37.8	565-1129	G. SANGRIK	0.13	.15	37.8	565-1129										
060	L. B. R. RITONDARO	.17	45.0	180-101		S. S.			582-153											
061	"	0.16	.17	45.0	180-101	S. S.			582-151											
062	F. B. J. SCHOFIELD	.19	49.0	200-977																
063	R. E. PHILLIPS	0.06	.13	37.6	320-291															
064	F. M. DORN	0.26	.28	33.3	345-81															
065	CHARDON SAVINGS BANK	.474	65.67	407-52																
066	"	.04		477-837																
067	"	.04		245-192																
068	"	.19	49.5	477-837																
069	"	.20	53.5	245-192																
070	ASSEMBLIES OF GOD	.17	25.9	325-26																
071	G. C. COMMISSIONERS	.07	37.0	577-285																
072	"	.08	20.0	551-468																
073	"	.05	25.0	553-808																
074	"	.05	25.0	471-584																

PARCEL NO.	TRANSFER TO	AC.	FT.	VOL.	DATE	TRANSFER TO	AC.	FT.	VOL.	DATE	TRANSFER TO	AC.	FT.	VOL.	DATE	TRANSFER TO	AC.	FT.	VOL.	DATE
			FRT.	PAGE				FRT.	PAGE				FRT.	PAGE				FRT.	PAGE	
1312-075	G. C. COMMISSIONERS	.16	71.0	491-524																
076	" "																			
077	" "	.05	20.0	491-524																
078	R. DAVIS	0.03	.04	32.8	556-127	Russell C. Veit	0.04	32.8	556-127	7-5										
	R. VESE				556-308															
079	M. HAYDEN	0.19	.16	55.0	459-148															
080	H. & H. STRONG		.31	68.0	418-784															
081	" "		.18	40.0	418-784															
082	M. BEECH		.40	87.9	512-46															
083	E. S. BUSHNELL	0.76	.40	88.0	208-408															
					470-718															
084	L. A. CORRIGAN		.48	98.0	286-493	SURVIVORSHIP	0.48	0.48	578-1908	9-75										
085	B. R. CAMPBELL		.55	82.5	431-211															
086	M. EDDS		.25	66.0	157-99															
087	H. & D. NOVAK	0.33	.39		551-67															
088	D. & S. MARTHE		.25	66.0	538-11															
089	H. & G. ADRAIN		.25	66.0	550-1080															
090	M. COVELL		.25	66.0	382-50															
091	G. S. WILLIAMSON		.62		188-470	L. C. Williamson	0.62		587-655		D. D. ANZONI	.62		627-947	8-12-78	8020 CORPORATION	.48		627-933	8-7-78
092	E. BEARDSLEY	0.88	.16		237-501	SURVIVORSHIP	.48		576-1245		SURVIVORSHIP	.48		617-671						
093	A. J. MODICA	0.17	.15		542-336	8020 CORPORATION	0.15	.75	574-678		WALTH CORP			597-913						
094	" "	0.17	.15		" "	SANTINA J. MODICA	0.15		585-530	Feb 76										
095	" "	0.25	.24		476-660	LAND CO. LEASING CO.	0.25	.24	568-774	9-3-74										
096	E. B. P. PRICE		0.10		519-27															
097	E. & B. PFABE	0.84	.15	74.0	247-552	SURVIVORSHIP	.15	50.0	577-854					50.0	601-1225					
098	J. & L. INEMAN		.15	50.0	177-365		0.15	50.0	585-1261		J. F. Fishleigh									
099	R. & L. PFABE	0.23	.15	50.0	531-1209	LOIS B. PFABE	0.24	80.0	585-539	Feb 76										
100	A. J. MODICA		.14	80.0	471-663	SANTINA J. MODICA	0.20	75.0	585-530	Feb 76	WALTH CORP.			577-913						
101	" "	0.20	.29	75.0	471-660	SANTINA J. MODICA	0.20	75.0	585-530	Feb 76	R. L. Summers	.23		577-630		M. EN BARR	.22		611-21	
102	M. PALLAT	0.22	.23	60.0	409-1027	SUMMERS & GIGLIOTTI	0.22	.23	565-72	5-28-74										
103	W. RIMES		.25	66.0	378-245															
104	" "	1.30	.15		" "															
105	" "	0.24	.48	84.0	" "															
106	G. C. COMMISSIONERS		2.0	165.9	180-287															
107	M. & I. MOYER	0.50	.45		224-71															



131

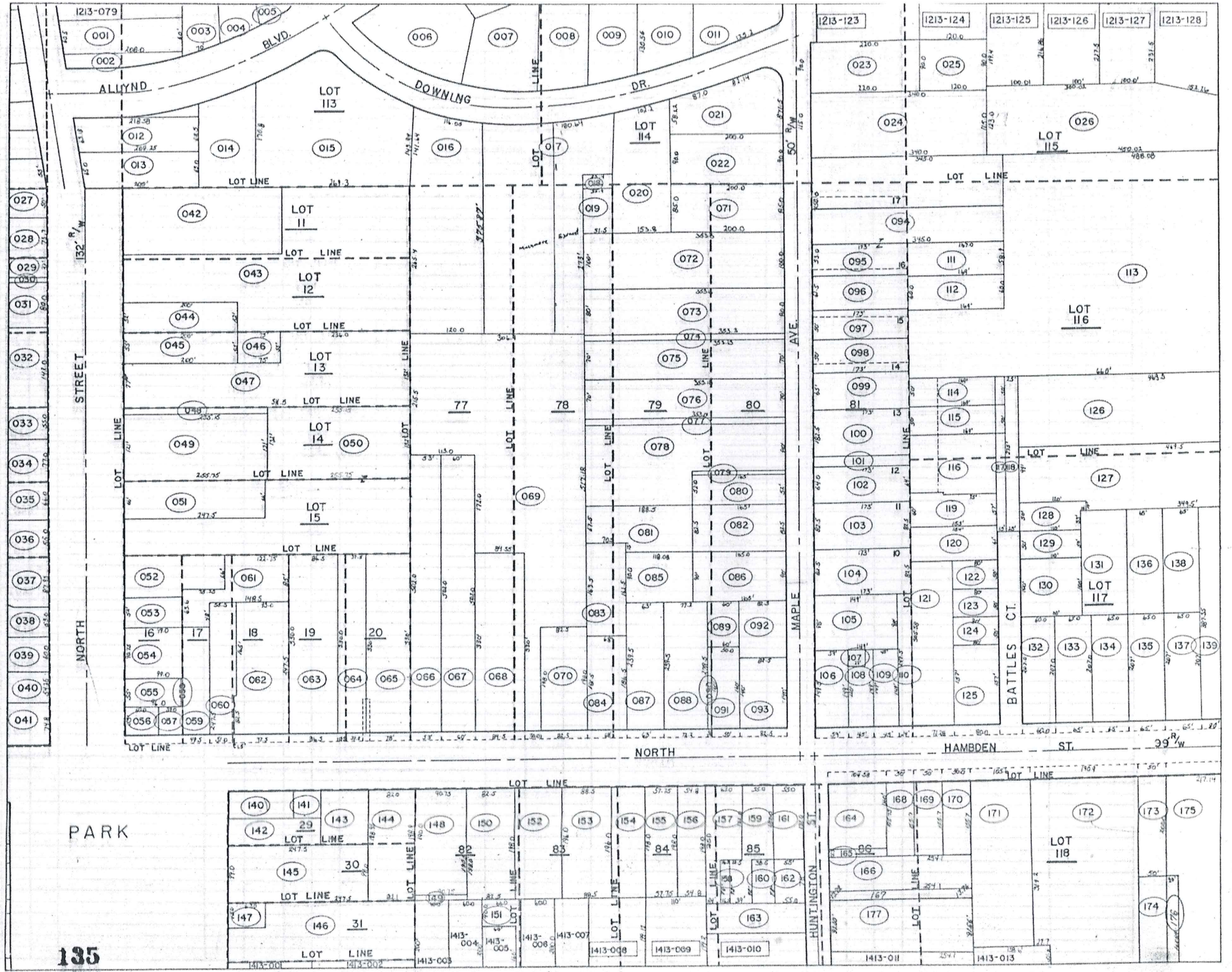
PARCEL NO.	TRANSFER TO	AC.	FRT.	PAGE	DATE	TRANSFER TO	AC.
1313-001	K. B. M. MILLER	0.40	.29	60.5	480-19		
002	A. B. W. ALLYN				501-27		
003	R. B. J. WANTZ	0.30	.27	70.0	513-218	F. J. Warner	
004	G. S. ALLYN	0.24	.27	73.0	218-245		
005	" " "	0.24	.27	49.0	218-245		
006	J. BREDIGER	0.34			325-419		
007	L. B. C. MILLER		.40		388-60		
008	R. B. S. LEHMAN	0.35			325-329	W. J. FORZA-P	
009	SO. TO ASS. OF GOD		.39		558-1344		
010	K. A. D. BENA	0.26	.27	29	509-220		
011	" " "	0.29	.43	67.3	502-416		
012	G. HANNA	0.32	.306	63.18	174-281		
013	J. A. S. GORE		.30	65.0	400-244		
014	D. B. D. RONYAK		.35		409-365	R. T. Swartz	0.2
015	H. B. M. VANGORDER		1.3		257-57		
016	D. B. D. MUCHMORE		1.87	118.05	551-1019	W. J. Muchmore	
017	J. A. G. COLVIN		1.75		251-353		
018	" " "		0.03		277-49		
019	" " "		0.10		377-161		
020	W. A. D. CHAPMAN		0.52	102.2	537-266	W. R. DEED	
021	D. B. M. SMITH		0.92	97.15	244-29	J. SANGRICK	
022	F. B. L. CSIZMA		0.41	77.8	244-41		
023	A. B. T. HASSE		0.45	74.0	502-200		
024	D. B. R. HUMMELL		0.30	115.0	444-910		
025	B. M. DEMKO		0.25		477-74		
026	D. B. R. HUMMELL		1.21		278-25	H. A. S. WILCOX	
027	P. PENTEK		.19	50.0	244-268		
028	R. B. J. POLSON	1.06	1.26	73.2	550-553		
029	J. B. A. SANGRICK	0.24	.08	37.0	363-351	G. SANGRICK	0.2
030	H. B. O. SCHULTZ	0.26	.41		552-772		
031	W. B. C. JOHNSON		.55	80.0	409-174		
032	W. B. F. SARGENT	1.50	1.67	142.0	520-577		
033	C. B. B. MCGUNNIGLE	0.33	.32	55.0	531-273		
034	R. B. M. BYROM		1.24	72.0	485-231		
035	N. A. K. LEGGETT		.83	61.0	509-497		
036	H. K. BOSTWICK	0.30	.48	55.0	243-500		
037	D. B. M. McQUISTON		.38	87.85	391-45		
038	CHARDON SAVINGS BANK		.26	53.0	453-272		
039	" " "		.14	60.0	300-301		
040	" " "		.12	59.25	388-509		
041	" " "		.16	74.8	242-45		
042	K. B. C. GRAYDON		1.0		538-1207	R. W. LANDIES	
043	B. VANGORDER	1.60	0.43		201-411		
044	" " "	0.10	.24	52.0	186-115		
045	F. L. GRAU		.25	55.0	239-192		
046	" " "		.085		" "		
047	E. DREYER	1.23	1.21	77.0	427-400		
048	" " "		.06	11.0	" "		
049	H. N. SKINNER	0.30	0.45	.71	121.0	233-583	
050	V. M. PARSON	0.35	0.75	1.95	472-77		
051	G. B. E. HUMMEL		.37	66.0	248-509		
052	C. H. HIRST	0.19	.22		467-370		
053	CHARDON METH. CHURCH		.12	52.0	218-574	A. S. DARLING	
054	W. B. R. LEAMAN	0.20	.21	20.75	523-261	E. Smith	
055	I. BETZER	0.16	.12	53.0	271-2	G. DORRAN	
056	R. HAMILTON ETAL	0.07	0.25	60.0	528-161		
057	MIDLAND TITLE	0.06	.05	39.0	552-20		
058	K. MILLER	2.52	1.65		186-85		
059	A. M. LANG	0.33	.23	49.5	513-202	Royce E. & Betty L. ROEMER	
060	BERTKE INTERPRIZE	0.33	.31	57.0	537-25		
061	CHARDON METH. CHURCH		.32		218-574	A. S. DARLING	
062	J. B. J. SCHULTZ	0.30	.54	77.5	513-228	C. Metz	
063	D. B. J. SPANGENBERG	0.25	.66	26.5	410-87		
064	F. G. GAGE	0.50	.39	52.0	300-408	R. G. BARTLETT & E. G. BARK	
065	W. A. MALLUA	0.50	.57	78.0	300-502		
066	G. F. BARTLETT	0.36	.41	53.0	509-13		
	G. LITT				509-725		
067	S. M. JOHNSON		.69	60.0	537-218		
068	N. E. ROSENE		.14	64.5	477-702		
069	C. B. R. ROSENE	2.76	2.74	30.0	421-941		
070	H. A. S. LOVELAND	0.33	.38	81.5	485-878		
071	F. A. A. MUTTER		.39	85.0	239-10		
072	H. B. L. ASH		.81	122.0	538-387		
073	F. B. G. DREYER		.65	80.0	714-232		
074	" " "		.04	12.0	" "		
075	F. B. R. LAYRICH		.57	72.0	425-500		
076	E. SPENCER		.57	72.0	301-523		
077	L. R. SPEAR		.08	10.0	477-150		
078	" " "	0.82	.81	81.0	" "		
079	B. HAMMOND	0.34	.08	5.0	207-585		
080	" " "		.77	52.0	452-651		

7

17

PARCEL NO.	TRANSFER TO	AC.	FT. FRT.	VOL. PAGE	DATE	TRANSFER TO	AC.	FT. FRT.	VOL. PAGE	DATE	TRANSFER TO	AC.	FT. FRT.	VOL. PAGE	DATE	TRANSFER TO	AC.	FT. FRT.	VOL. PAGE	DATE
1313-081	L. & T. PEINE	.34		268-410		D. & E. MILLER	.34		572-759											
082	" "	.31	81.5	" "		" "	.31	81.5	" "											
083	W. W. MILLS	.26		233-321		SUR. DEED	.26		565-874											
084	" "	.29	60.5	" "		" "	.29	60.5	" "											
085	C. & M. DIEDRICH	.34		249-334		" "	.34		" "											
086	" "	.34	90.0	200-357		" "	.34	90.0	200-357											
087	R. & A. PECK	.33	63.0	453-225		SUR. DEED	.33	63.0	601-419											
088	K. W. FEIGLE	.41	77.2	400-121		" "	.41	77.2	" "											
089	C. & M. DIEDRICH	.11		229-334		" "	.11		" "											
090	R. & L. STIVERSON	.03	10.0	572-755		V. & M. BRAMSTEDT	.03	10.0	576-745											
091	" "	.18	50.0	" "		" "	.18	50.0	" "											
092	E. F. McGEOUGH	.19	100.0	494-19		G. LYON	.19	100.0	565-1122	7-12-74										
093	L. & M. WENZEL	.26	81.5	254-285		W. F. J. MILEY	.26	81.5	611-520											
094	R. & J. BECHKOWIAK	.19	150.0	426-642		" "	.19	150.0	618-555											
095	L. & K. BAPTIE	.21	53.0	581-258		" "	.21	53.0	" "											
096	CHURCH OF CHRIST	.24	61.5	426-382		" "	.24	61.5	" "											
097	" "	.20	50.0	400-125		" "	.20	50.0	" "											
098	" "	.23	60.0	" "		" "	.23	60.0	" "											
099	" "	.26	65.0	558-125		" "	.26	65.0	" "											
100	M. BAPTIE	.33	81.5	262-347		" "	.33	81.5	" "											
101	" "	.07	18.5	" "		" "	.07	18.5	" "											
102	C. & K. YANIC	.25	64.0	338-285		G. YANIC	.25	64.0	565-757											
103	R. & L. KIMMICK	.33	81.5	523-782		S. & N. WILSON	.33	81.5	559-783											
104	D. & A. BERTINO	.33	81.5	531-1296		" "	.33	81.5	" "											
105	R. & E. STONE	.34	98.0	417-1003		" "	.34	98.0	" "											
106	C. PEAKE	.20	59.0	522-281		R. HEIKKILA	.20	59.0	537-312	1-21-71	D. GRASSER	.20	59.0	574-70						
107	J. & J. BOLAN	.02	.20	495-664		" "	.02	.20	" "											
108	" "	.13	45.0	502-284		" "	.13	45.0	" "											
109	D. J. ARNOLD	.15	45.0	513-881		" "	.15	45.0	" "											
110	B. & C. MILLER	.14	24.0	338-172		" "	.14	24.0	" "											
111	R. & P. PRUSHA	.23		512-676		" "	.23		" "											
112	" "	.13	" "	" "		" "	.13	" "	" "											
113	C. & R. AUSTIN	.49		132-135		" "	.49		" "											
114	R. A. AUSTIN	.19	50.0	542-255		" "	.19	50.0	" "											
115	" "	.19	50.0	208-625		" "	.19	50.0	" "											
116	D. R. AROTIN	.41		513-229		" "	.41		" "											
117	" "	.06	" "	" "		" "	.06	" "	" "											
118	" "	.16	" "	" "		" "	.16	" "	" "											
119	J. & D. SWANN	.22	57.0	491-589		" "	.22	57.0	" "											
120	F. AROTIN	.24	.41	400-200		" "	.24	.41	" "											
121	B. & C. MILLER	.5	71.28	530-173		" "	.5	71.28	" "											
122	L. M. BATH	.09	50.0	552-825		W. S. GRACYK	.09	50.0	516-1120											
123	A. JERMAN	.09	50.0	537-1021		" "	.09	50.0	" "											
124	E. M. TEXTER	.09	50.0	495-847		D. MYERS	.09	50.0	565-336	6-18-74										
125	C. & V. JAMESON	.25	80.0	232-513		" "	.25	80.0	" "											
126	J. & M. HAWK	.41	1.39	300-247		" "	.41	1.39	" "											
127	J. & B. HAWK	1.03		516-404		" "	1.03		" "											
128	T. S. HINSKE	.14		530-296		" "	.14		" "											
129	H. SKINNER	.12	50.0	133-503		" "	.12	50.0	" "											
130	W. L. HAZLETT	.25	100.0	477-285		" "	.25	100.0	" "											
131	" "	.31	" "	" "		" "	.31	" "	" "											
132	T. & L. McHALE	.29	60.0	532-141		T. & L. McHALE	.29	60.0	576-76											
133	C. & H. ILSE	.31	65.0	286-884		" "	.31	65.0	" "											
134	C. & J. COITRELL	.31	65.0	391-377		" "	.31	65.0	" "											
135	S. & H. KUME	.31	65.0	485-307		" "	.31	65.0	" "											
136	" "	.27		531-678		" "	.27		" "											
137	B. & C. SOUTHERN	.31	65.0	513-114		B. & C. SOUTHERN	.31	65.0	574-121											
138	" "	.27		531-680		" "	.27		" "											
139	M. & B. McBRIDE	.71	80.0	505-246		C. A. ELSTON	.71	80.0	587-331		C. M. SAGKAT	.71	80.0	593-1163						
140	M. & I. WEBKER	.2		257-649		F. M. STROCK	.2		565-666											
141	H. STROCK	.05		581-916		" "	.05		" "											
142	B. SPEAR & MCRAGG	.25		551-636		LAKE COUNTY NATL. BK. BLDG	.25		607-1023											
143	W. & A. LANG	.25	.17	484-17		LAKE COUNTY NATL. BK. BLDG	.25	.17	592-277		C. H. NEILL									
144	P. D. BARONE	.37	82.0	512-134		" "	.37	82.0	" "											
145	G. C. B. OF COMM.	.57	99.0	370-608		" "	.57	99.0	" "											
146	CHARDON BOARD OF EDUC.	.68		114-414		" "	.68		" "											
147	" "	.07		124-425		" "	.07		" "											
148	H. W. GOODRICH	.41	70.75	477-412		T. H. ZARZOUR & L. SCIALONE	.41	70.75	601-1218											
149	G. & K. DORN	.02		553-239		" "	.02		" "											
150	R. & B. IANIRO	.38	82.5	510-70		J. M. PIRONE	.38	82.5	121-110											
151	V. & W. PETERSON	.08		553-513		J. E. ARONOFF JR.	.08		881-743											
152	D. & B. BROCHAK	.37		477-236		R. R. STARKEY	.37		565-245											
153	M. & A. BRUCE	.48	88.5	553-945		" "	.48	88.5	" "											
154	J. & M. MILLER	.25		487-615		" "	.25		" "											
155	H. & F. PHILLIPS	.26	57.7	370-478		" "	.26	57.7	" "											
156	J. & M. RUSSELL	.25	54.8	251-251		" "	.25	54.8	" "											
157	B. M. NUTTING	.26	63.0	566-227		" "	.26	63.0	" "											
158	" "	.03		556-221		" "	.03		" "											
159	C. & N. SPECK	.25	55.0	485-922		" "	.25	55.0	" "											
160	" "	.07		" "		" "	.07		" "											
161	" "	.17	55.0	426-913		" "	.17	55.0	" "											

PARCEL NO.	TRANSFERD TO	AC.	FT. FRT.	VOL. PAGE	DATE	TRANSFERD TO	AC.	FT. FRT.	VOL. PAGE	DATE	TRANSFERD TO	AC.	FT. FRT.	VOL. PAGE	DATE	TRANSFERD TO	AC.	FT. FRT.	VOL. PAGE	DATE
1313-162	C. & N. SPECK	0.10	78.0	428-923																
163	J. GRANGER	.20		165-96		C. & N. SPECK	.20		571-514	10-31-74										
164	R. B. D. ELDRIDGE	.34	104.5	242-133																
165	J. & K. PATTERSON	.04	15.7	463-247																
166	" "	.39		" "																
167	" "	.61	104.8	232-102		LOT SPLIT -177	0.59	0.09	1930	8-23-74										
168	D. & H. WILSON	0.23	.18	50.0	523-518	C. & A. Tribble	.18	50.0	523-518											
169	J. & L. HOBBS	.18	50.0	483-837		J. A. JACKSON	.18		558-175	11-22-73										
170	" "	.18	50.0	483-837		" "	.18		558-175	11-24-73										
171	J. & K. PATTERSON	0.43	.69	105.6	446-83															
172	W. & S. FLUHR	1.50	190.7	302-508		W & S FLUHR	1.50	190.7												
173	J. & P. FLICK	.23	50.0	523-404		L. E. J. SHERMAN	0.23	50.0	587-880											
174	B. THAYER	.50		522-962																
175	W. THAYER	1.82	217.14	243-209		LOT SPLIT 1313-176	0.08	1.74												
176	B. THAYER	.08		557-864																
177	K. W. & C. L. GRAYDON	0.59	91.00	568-602	8-23-74	J. M. Verbridge			617-10											
178	A. C. BRANT	1.27		624-283	8-23-78															



027
028
029
030
031
032
033
034
035
036
037
038
039
040
041

1213-079
001
002
003
004
005
006
007
008
009
010
011
012
013
014
015
016
017
020
021
022
023
024
025
026
042
043
044
045
046
047
049
050
051
052
053
054
055
056
057
059
060
061
062
063
064
065
066
067
068
069
070
071
072
073
074
075
076
077
078
079
080
081
082
083
084
085
086
087
088
089
090
091
092
093
094
095
096
097
098
099
100
101
102
103
104
105
106
107
108
109
110
113
116
126
127
128
129
130
131
136
138
140
141
142
143
144
145
146
147
148
149
150
151
152
153
154
155
156
157
159
160
161
162
163
164
165
166
167
168
169
170
171
172
173
174
175

1213-123
1213-124
1213-125
1213-126
1213-127
1213-128
LOT 113
LOT 114
LOT 115
LOT 116
LOT 117
LOT 118

PARK

135

NORTH STREET

DOWNLING DR.

MAPLE AVE.

BATTLES CT.

HAMDEN ST.

HUNTINGTON ST.

LOT 113

LOT 114

LOT 115

LOT 11

LOT 12

LOT 13

LOT 14

LOT 15

LOT 116

LOT 117

LOT 118

NORTH

39' R/W

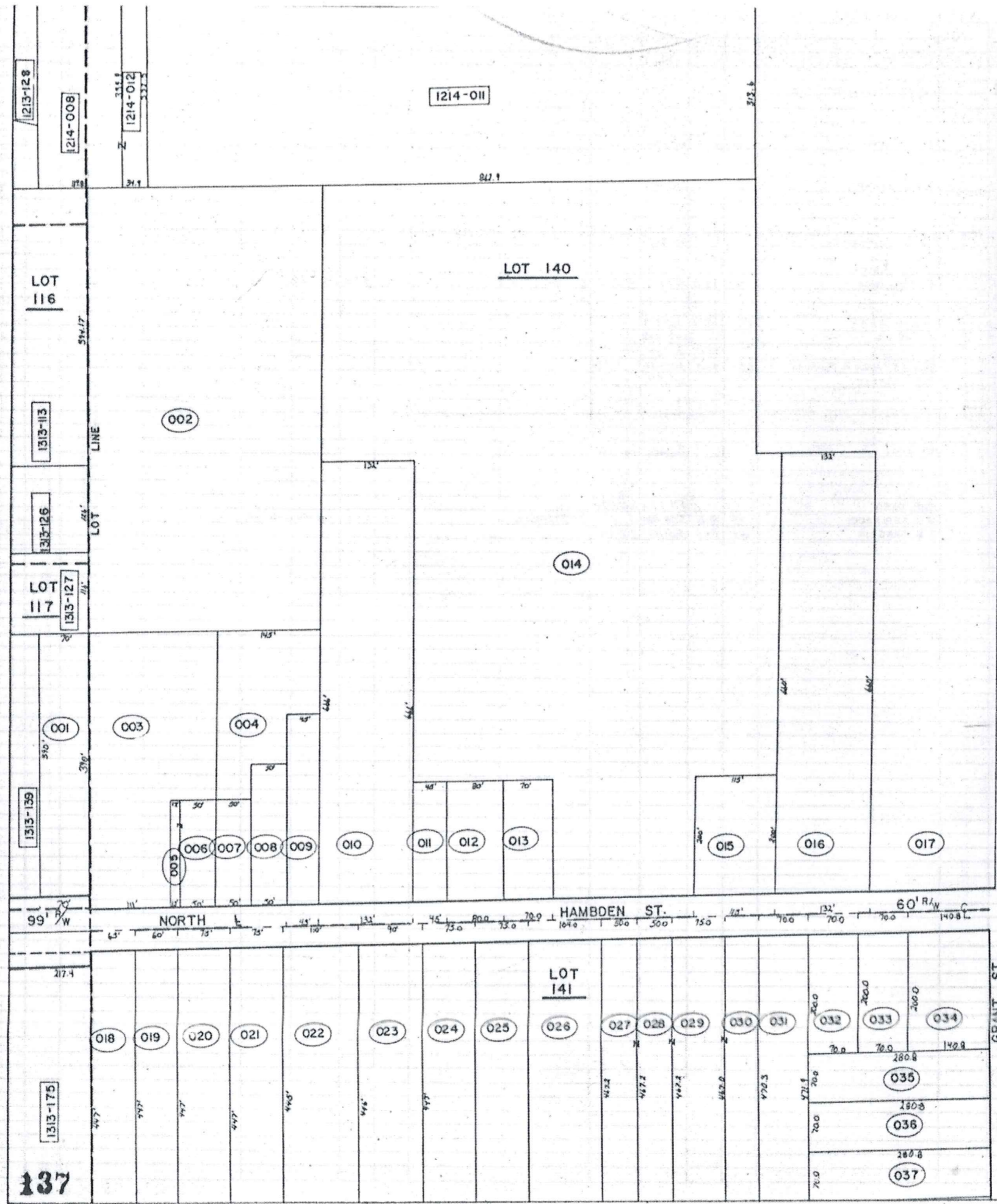
LOT LINE

LOT LINE

1413-001 1413-002 1413-003 1413-004 1413-005 1413-006 1413-007 1413-008 1413-009 1413-010

1413-011 1413-012 1413-013

PARCEL NO.	TRANSFERD TO	AC.	FT.	VOL.	DATE	TRANSFERD TO	AC.	FT.	VOL.	DATE	TRANSFERD TO	AC.	FT.	VOL.	DATE	TRANSFERD TO	AC.	FT.	VOL.	DATE
			FRT.	PAGE				FRT.	PAGE				FRT.	PAGE				FRT.	PAGE	
1314-001	C. B. M. SMITH	.63	70.0	460-807																
002	C. B. B. D. YOUNG	4.45	4.8	508-678																
003	" " "		1.48	111.0	" "															
004	" " "	1.00	.62	" "																
005	D. B. D. GRAMUS	0.06	.04	12.0	53-448	Judy Richardson			815-1056											
006	" " "	0.17	.11	50.0	" "															
007	R. B. J. YOUNG	0.15	.17	50.0	516-1135															
008	J. B. K. PATTERSON		.13	50.0	427-517															
009	I. B. R. DRUHOT		.32	45.0	337-31	E. R. Druhoh	.32	45.0	601-1153											
010	C. B. G. GRANT		2.0	12.0	435-666															
011	M. B. J. LAIKASK		.11	45.0	576-834															
012	I. E. FOWLER		.36	80.0	298-377	G. B. E. BAKER	.36	80.0	538-286	7-4-74										
013	S. ROCKAFELLOW		.53	70.0	508-814															
014	G. B. E. BAKER		10.57		480-956															
015	G. J. GAUNTER		0.53	115.6	513-311															
016	N. E. BURNETTE		1.0	132.0	470-405	M. C. Burnette			118-952											
017	T. J. PRYATELY	2.46	2.18		502-206															
018	H. E. NELSON		.66	65.0	501-445	H. E. Nelson			145-1080											
019	E. B. F. McGEOUGH		.61	60.0	502-835	E. McGEOUGH	.61	60.0	557-117	11-05-73	E. J. WHITRIGHT	.61	50.0	559-120	1-74					
020	N. B. J. SIMMONS		.77	75.0	527-145															
021	C. B. J. MARCY		.77	75.0	374-574															
022	L. A. ERB		1.13	110.0	434-603	K. M. ERB	1.13	110.0	580-273											
023	C. B. WEIDIG		.77	75.0	556-474	B. WEIDIG			609-1069											
024	L. W. GRANT		.77	75.0	205-558	M. S. Fajala	.77	75.0	631-1123	11-2-78										
025	C. F. SPICL		.80	75.0	578-247	Ronald G. Hunt A. JORDICH	0.80	75.0	580-1158	75										
026	J. B. M. MORRIS		1.12	104.0	513-102	R. W. NATHAN	1.12		617-435											
027	R. B. L. WEBER		.53	50.0	307-412															
028	" " "		.53	50.0	" "															
029	" " "		.80	75.0	" "															
030	" " "	116	.35	" "	" "															
031	A. B. E. SIPLOCK		.76	70.0	145-386	Ann & Ernie M. Siplock			58-1328	Mar 76										
032	H. B. N. STRONG		.37	70.0	184-864															
033	C. B. M. EDWARDS		.37	70.0	147-125															
034	M. B. M. FARINACCI		.65	140.83	322-473															
035	P. R. S. JOINER		.45	70.0	315-87	SUR DEED			571-336	10/23/74										
036	D. B. N. BALSTON		.45	70.0	430-383	M. J. FARINACCI	.45	70.0	558-866		P. CHAPMAN	.45	70.0	585-56	6-10-74					
037	J. B. G. SANGRIK		.45	70.0	508-1081	G. M. SANGRIK	.45	70.0	565-1131	7-21-74										



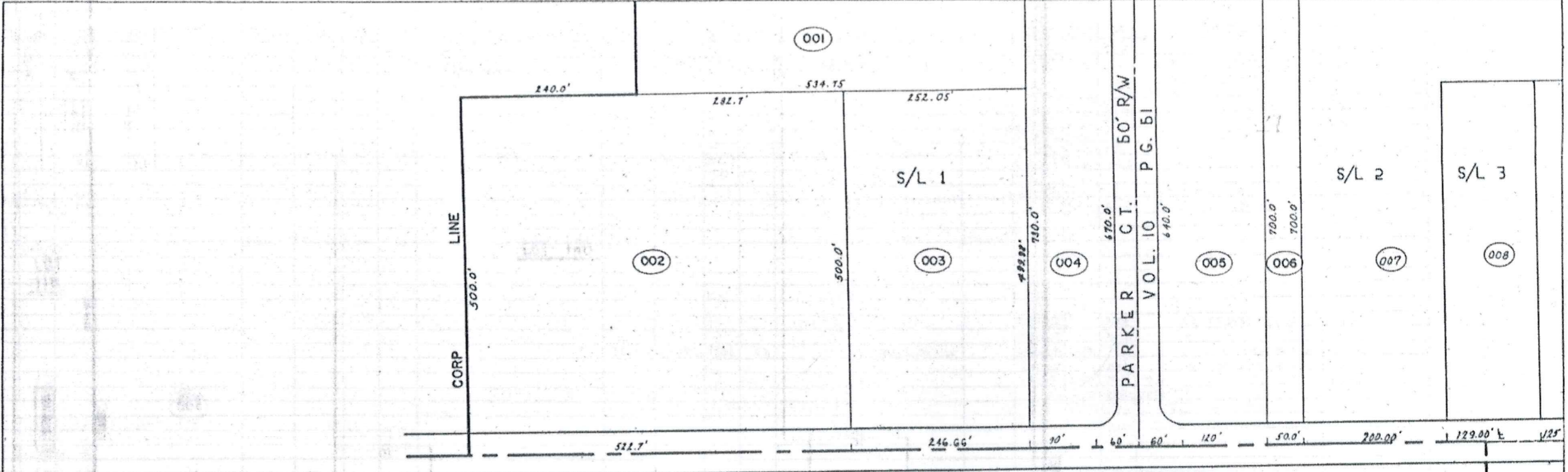
137

CORP LINE

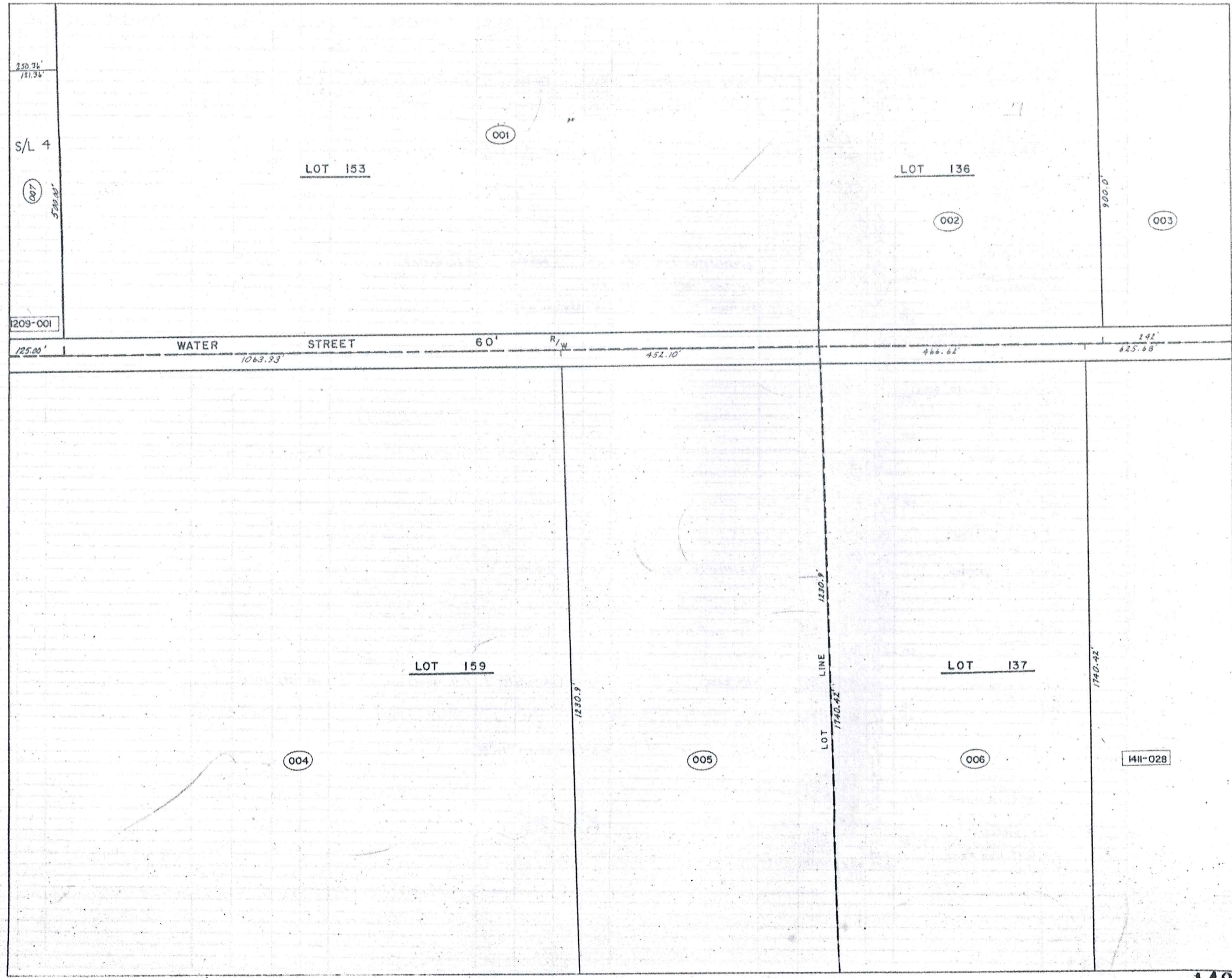
HAMBDEN TWP.

GRANT ST.

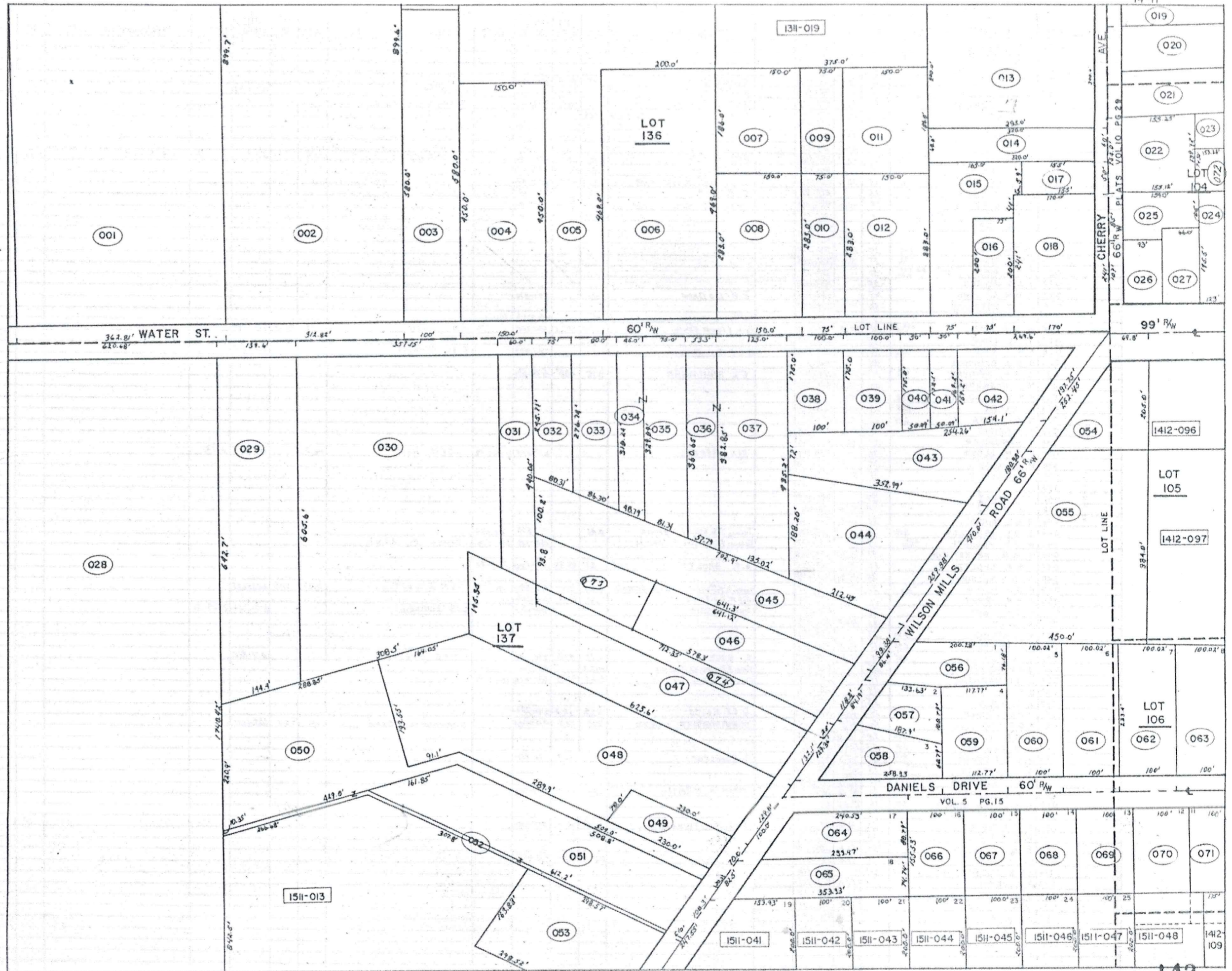
PARCEL NO.	TRANSFERD TO	AC.	FT. FRT.	VOL. PAGE	DATE	TRANSFERD TO	AC.	FT. FRT.	VOL. PAGE	DATE	TRANSFERD TO	AC.	FT. FRT.	VOL. PAGE	DATE	TRANSFERD TO	AC.	FT. FRT.	VOL. PAGE	DATE
1409-001	W.A. LANG	2.83		550-8																
002	L.R. BOSTWICK	1/4 INT.	512.7	513-514		S.J. & M.S. KARKOSKA	6.00	522.7	580-40											
	L.R. BOSTWICK	1/4 INT.		521-24		" "			580-40											
	M.T. WEARCH	1/2 INT.		537-538		" "			580-38											
003	SAME AS (002)	2.89																		
004	W.A. LANG	1.99	70.0	537-513																
005	GEAUGA PROPERTIES LTD.	2.32	70.0	520-537																
006	"		806	520-535																
007	"		436	2000	574-554															
	"				574-552															
	"				574-556															
008	M.T. WEARCH	1.48	12200	10-61																
1410-001	I EVANS REALTY CO.	57.5		218-487																
002	"	11.25		218-487																
003	M. VOKOUN	5.0	242	200-574		W.M. VOKOUN	50	242	574-141	1-9-75										
004	I EVANS REALTY CO.	30.0		218-487																
005	"	12.37	12.72	452-16																
006	"	18.35	48.6																	
007	M.T. WEARCH	1.47	12500	10-61																



1410-004



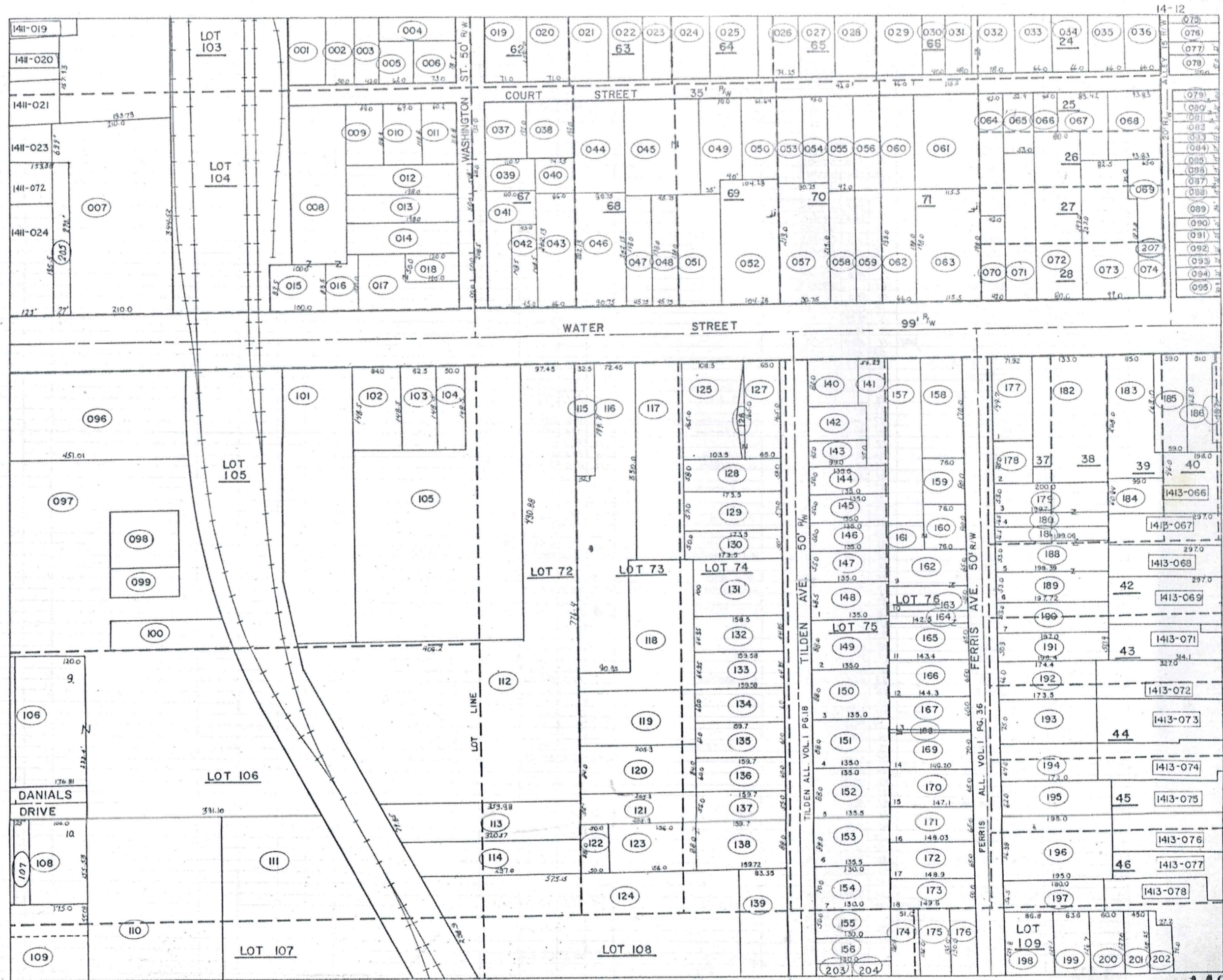
PARCEL NO.	TRANSFER TO	AC.	FT.	VOL.	DATE	TRANSFER TO	AC.	FT.	VOL.	DATE	TRANSFER TO	AC.	FT.	VOL.	DATE	TRANSFER TO	AC.	FT.	VOL.	DATE	
1411-001	M. B. H. FRIEDMAN	2.42	362.8	523-51																	
002	A. B. H. DOMBEY	7.32	6.57	31.8	348-16																
003	E. B. E. PULSIFER		1.31	100.0	503-177																
004	B. J. KAZEN & J. J. CARNEY		1.55	600.0	533-1004																
005	M. SPILKY		5.4		550-71	7620 ASSOCIATES	5.61		574-402		A. D. Wolford Jr. Trustee	5.61		576-712							
006	"		2.15		550-71	"	2.15		574-402		"	2.15		"							
007	E. E. TRUSHEL		.64		501-310	E. E. Trushel	.64		571-909		E. I. P. DOUBIAS	.64		607-1115	9-1-78						
008	"		.27	600.0	"	"	.27	158	"		"	.27		"							
009	CHARDON FINCH CLEANERS		.31		221-107																
010	FINCH CLEANERS		.47	25.0	491-451																
011	R. B. E. BARR		.64		308-870	R. C. GARR	.64		607-318	7-6-78											
012	"	0.31	.88	150.0	221-43	"	.88	150.0	607-321	9-1-78											
013	T. PRYATELY	2.92	2.7	300.0	401-204																
014	G. B. TRASK		.44	40.0	204-87																
015	GAUGA CO. NATL. BANK		.72	25.0	511-73																
016	"		.34	25.0	511-71																
017	J. B. B. DAY		.2	52.0	505-282																
018	H. B. H. ASH		.94	170.0	457-30																
019	W. A. S. BUTLER		.66	86.4	219-185																
020	M. MCGREGOR		.80		208-131																
021	R. B. N. CHAPMAN		.50		252-512	Consolidated Invest. Corp.	.50				R. C. BARTKO	.50		607-542							
022	W. B. R. ADORNETTI	0.31	.49	154.0	491-710																
023	CHARDON OIL CO.		.41		434-214	Kel. Salt 1411-022 0212A	.41														
024	"		.55	113.0	"	FRANCHISE REALTY	.55	123.0	522-222												
025	A. B. E. G. N. BROWN	1.19	2.3	85.0	425-605	A. L. PAULIN	.28	85.0	611-1140												
026	R. B. L. VESE	0.27	.23	23.0	227-359																
027	B. J. HARRISON & H. L. TRACY		.22	4.0	459-166																
028	I. EVENS REALTY CO.	1.35	25.0	625.6	210-887																
029	B. WIECH		2.0	137.1	211-348																
030	P. B. C. RICHARDS		4.34	357.7	418-1062																
031	"		.66	6.0	410-1010																
032	MAPLE LEAF AUTO BODY		.45	25.0	310-591																
033	"	10.92	.56	80.0	282-25																
034	S. B. N. HERSH		.33	45.0	537-788																
035	"		.57	25.0	"																
036	"	0.44	.45	53.3	519-725																
037	"		1.77	"	"																
038	C. B. M. BOROS		.40	100.0	537-1040																
039	"		.40	100.0	297-214																
040	"		.20	50.0	484-388																
041	F. DYRCZ		.19	50.0	468-90																
042	"	0.30	.79	219.1	357-626																
043	R. B. B. WYLIE		1.00	100.0	467-103																
044	G. DANDALDES		1.37	257.3	399-285																
045	A. B. G. ILERSICH		1.46	99.3	497-740																
046	C. MAZNY		1.41	118.2	204-321																
047	"		2.0	182.7	308-55																
048	W. B. C. BOOKMAN		2.8	109.6	316-571	G. Kogner & C. Mazny	2.8	127	576-1184												
049	W. A. HERS JR.		.37	70.0	557-551																
050	C. I. WATKINS		1.83	20.9	278-431																
051	"		1.37	108.3	265-350																
052	"		.2	10.0	487-26																
053	H. B. E. CLARY		1.11	163.8	451-122																
054	F. BALOG		.67		430-708																
055	A. DYRCZ	2.87	2.48	410.0	216-474																
056	F. DYRCZ		.37	86.1																	
057	"		.32	84.1																	
058	G. B. N. WRIGHT		.44	119.3	457-113	H. R. KASE	.44	119.3	550-1381-8-73		C. S. Boros	.44	127.3	607-301							
059	F. DYRCZ		.44	112.7	257-117																
060	"	0.54	.61	100.0	"																
061	"	0.54	.61	100.0	272-336																
062	C. J. CO.		.61	100.0	531-702																
063	"		.61	100.0	"																
064	S. B. E. HITTER		.5	100.0	257-467	Steven F. Hitter	.5	100.0	580-1276	8-1-75											
065	G. B. H. BOHAR		.56	81.5	277-357																
066	L. B. R. VESE		.36	100.0	430-796																
067	F. BALOG		.36	100.0	430-796																
068	CHRISTIAN SCIENCE SOCIETY		.36	100.0	332-102																
069	"		.36	100.0	"																
070	E. B. O. DANIELS		.25	25.0	244-336	M. CARRAHER	.25	25.0	580-31												
071	M. DANIELS		.27	25.0	244-336	"	.27	25.0	580-21												
072	FRANCHISE REALTY 1411-023		.27		522-222																
073	G. C. Kogner		0.48		577-830																
074	"		0.11	0.25	677-430																



PARCEL NO.	TRANSFER TO	AC.	FT. FRT.	VOL. PAGE	DATE	TRANSFER TO	AC.	FT. FRT.	VOL. PAGE	DATE	TRANSFER TO	AC.	FT. FRT.	VOL. PAGE	DATE	TRANSFER TO	AC.	FT. FRT.	VOL. PAGE	DATE
1412-001	A & B. VANGORDER	.20		155-48																
002	J. B. D. SWANN	0.10	16	50.0	480-135															
003	M. B. M. ERHARDT	.12	43.0	241-415																
004	J. B. L. INEMAN	.15	50.0	182-246																
005	B. HILL	.11	62.0	418-156		Supervisorship	.15	50.0	597-85											
006	J. B. T. WOODARD	.14	73.0	537-610		R. D. T. G. Hill	.11	62.0	600-1017		N. NEWTON									
007	CHARDON OIL	1.70	210.0	377-431		R.E.P. Rucinski	.18	71.0	627-206		S. E. K. Carmignano	.14	73.0	593-1247						
008	H. B. I. CHAPMAN	0.42		431-1018		Lat. salt	1412-205	0170	1533											
009	R. STOWE	.12	69.0	542-667		High County Mgmt. Corp	0.26		591-182											
010	R. ISHEE	.16	69.0	374-92																
011	R. B. M. LLOYD	0.10	16	60.2	551-548	J. G. Hoffstein	.16	60.2	597-624		S. HOFFSTEIN	.164		619-497	2-27-78	T. A. GILLEN	.164		629-1090	9-11-79
012	D. B. F. TURSIK	0.20	24	57.8	410-527	C. E. FISLER	.12	57.8	593-438											
013	H. B. I. CHAPMAN	0.11	23	50.0	457-517	Inter County Mgmt. Corp	.23	50.0	591-182											
014	C. B. L. EISLER	.25		523-42		C. E. FISLER	.25		603-183											
015	H. B. I. CHAPMAN	0.08	19	100.0	431-1018	Inter County Mgmt. Corp	.19	100.0	591-182											
016	"	0.14		"	"	"	0.14	"	"											
017	COBIA CORP.	.23		463-266		"	0.16	"	"											
018	"	.14	50.0	463-266		"														
019	J. B. M. IAMS	0.19	25	71.0	592-1074															
020	K. B. B. DIXON	0.27	71.0	551-1100																
021	F. B. P. PRICE	0.51	51	579-27																
022	J. B. S. MOLZON	.25		508-1039																
023	R. B. M. CRYBERG	.24		509-544		B. J. LADAW	.24		521-876											
024	H. B. C. BRADSHAW	.50		479-637																
025	F. FERRIS	.5		574-437		William C. Ferris	.5		603-496	6/21/78										
026	H. B. M. GOFF	0.30	39	74.25	251-313	Henry & Denise Henco	.39	74.25	580-300	7/5	J. J. HADSE	.39	74.25	601-943						
027	T. B. L. LOAR	.38		523-192																
028	K. R. TEMPLE	0.33	39		577-528	G. F. R. L. BENNETT	0.33		587-833		R. L. BENNETT			609-102						
029	B. B. J. CAMPBELL	.35		508-392																
030	C. B. N. SOUTHERN	0.16	40.0	579-50		C. L. SOUTHERN	0.16	40.0	574-521											
031	M. L. McANANEY	.28	40.0	546-263																
032	K. B. B. PILARCZYK	0.42	34	78.0	573-1299															
033	K. MILLER	0.25	29	64.0	508-36															
034	S. B. L. CARR	0.15	28	66.0	257-540															
035	P. ELDRIDGE	.24	66.0	209-203																
036	H. VANGORDER	.38	66.0	404-490																
037	R. B. M. LLOYD	.30		528-140		R. N. MAIWEIL			417-287	2/20/78	C. E. M. COLEY	.3		625-1044	8-7-78					
038	M. E. MOSS	.25		460-284																
039	C. JOHNSTON	.15	60.0	315-621																
040	"	.10		"	"															
041	G. W. HOPES	.37		467-485																
042	J. W. BEST	.15	45.0	216-410																
043	R. B. L. MINER	.31	66.0	566-1202																
044	D. B. L. ARBOGAST	0.34	41		513-570	Thomas J. & Nancy A. BURNER	0.41		582-878	Dec 9 75										
045	W. B. P. McGRATH	0.59	59		553-329	Herbert & Charlotte R. CLAYTON			585-120	Jan 13 76	JAMES M. HINK									
046	W. B. M. MELKERSON	.41	90.25	377-653																
047	J. B. A. SHULTZ	.21	45.38	409-285		A. F. SHULTZ	0.25	.21	45.38	589-1360	3-29-74									
048	V. B. S. NELSON	.25	45.38	506-653																
049	R. B. P. FLYER	0.18	27	70.0	512-467	THOMAS G. JOSEMAN (NANCY A. JOSEMAN)	0.27	70.0	582-640	Dec 7 75	R. S. M. ELLIOTT	0.27	70.0	603-673						
050	J. B. F. PERRY	.21	61.64	537-696		D. E. M. GRIFFITH	.21	61.64	601-1164											
051	G. B. J. HAPP	.38		430-11		SURVIVORSHIP			611-1273		D. S. RUMINSKI			619-423	2-24-78					
052	F. GRAU	.46	109.3	200-316																
053	R. M. BRINDO	0.25	17		520-780															
054	F. M. PHILPS	0.25	17	45.0	471-257															
055	G. B. S. GREEN	0.25	18	42.0	542-1037	B. GREEN	.19	42.0	588-326		M. G. BRADIS			615-827						
056	J. B. P. PERRETT	.25		552-436		Thos. & Dorcas D. SARGENT	0.25		580-1260	1275										
057	D. B. C. HARTMAN	.44	90.25	201-613		DORCAS E. HENRY M. WILSON	0.42	90.25	585-573	Dec 15 76										
058	D. B. O. LINN	.23		556-306																
059	P. G. NOLAN	.25		260-116		D. E. Hartz	.23	66.0	591-737											
060	R. B. C. BOLGER	.28	66.0	592-1905		SURVIVORSHIP DEED	0.50	115.5	571-1002		Survivorship Deed	.5	115.5	625-1201						
061	M. B. D. WILLMAN	.50	115.5	534-305																
062	G. B. F. TUCKER	0.25	28	66.0	457-365															
063	G. M. DeGROFT	.50	53	115.5	225-116															
064	R. B. G. LEHMAN	0.21	42.0	373-89		S. Rodacker	.21	42.0	576-988											
065	G. A. SHIFFLER	0.08	13	52.9	396-382															
066	P. B. C. RICHARDS	.07	45.0	427-314																
067	F. M. THRASHER	.20	89.24	101-392		Nancy M. O'Reilly	.20	89.24	599-103											
068	H. B. D. VANGORDER	0.18	26	82.0	510-517															
069	L. B. D. CARLSON	0.22	3		242-577															
070	R. B. J. PIERCE	.15	42.0	551-135		M. S. V. Bartholomew	.15	42.0	576-850											
071	G. B. D. FOWLER	.18		552-208																
072	R. B. B. HUSTON	.50	80.0	309-404																
073	R. F. NOLAN	0.18	61	22.0	254-17	R. G. Florsich	0.61	92.0	581-443											
074	J. B. K. PATTERSON	0.08	09		491-952															
075	P. ALVORO		17.0		423-715															
076	GEAUGA CO. NATL. BANK		34.0		511-622															
077	P. B. I. POPE		22.0		478-229															
078	A. SOJKA		35.0		496-1002															
079	J. P. BOSTWICK		20.5		418-162															
080	"		21.0		"															
081	"		15.0		"															

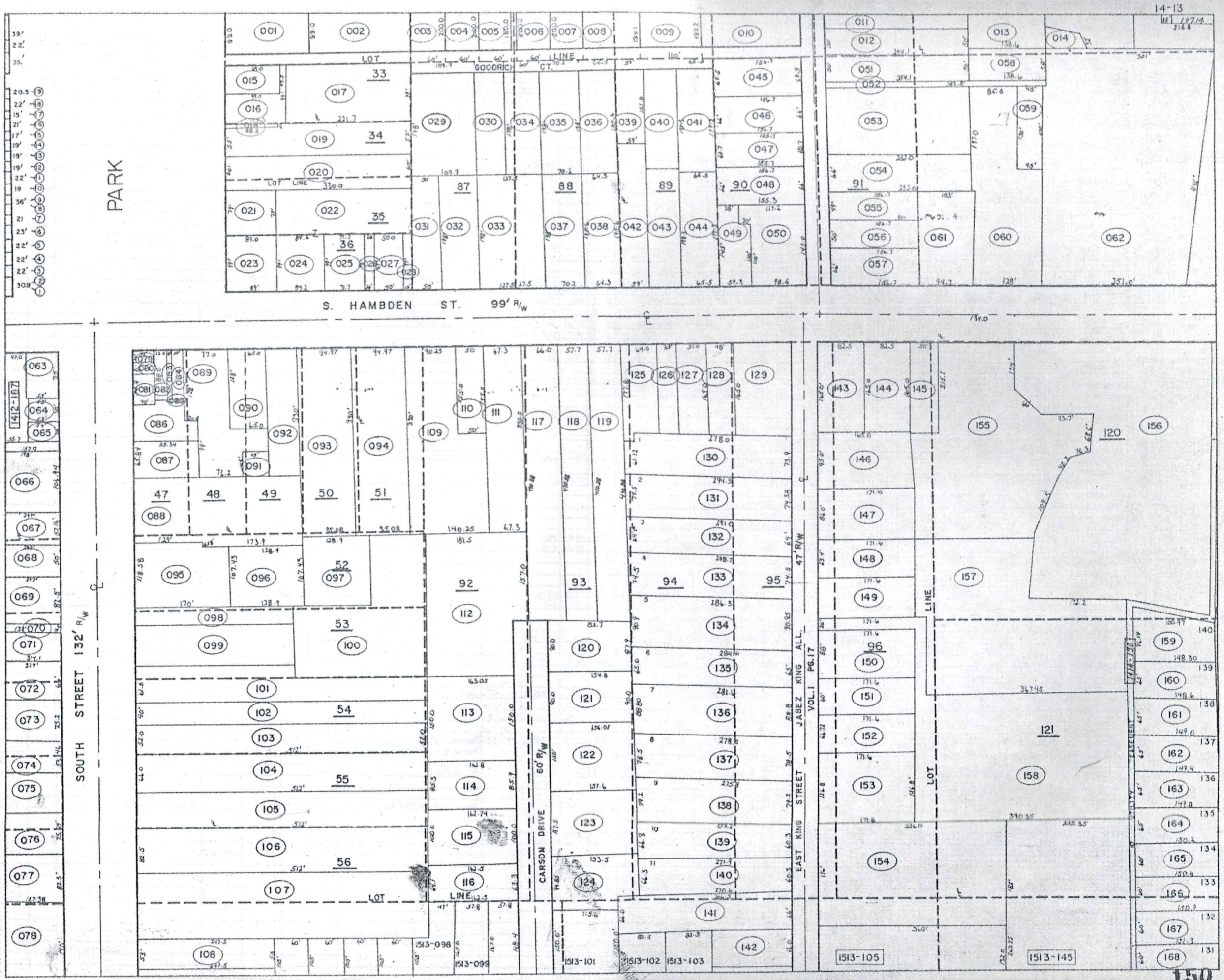
PARCEL NO.	TRANSFER TO	AC.	FT. FRT.	VOL. PAGE	DATE	TRANSFER TO	AC.	FT. FRT.	VOL. PAGE	DATE	TRANSFER TO	AC.	FT. FRT.	VOL. PAGE	DATE	TRANSFER TO	AC.	FT. FRT.	VOL. PAGE	DATE		
1412-082	H. B. B. VANGORDER		21'	59-517																		
083	"		17'	"																		
084	H. E. STUDDER		19'	58-1273																		
085	M. SCHEID		19'	556-616		H. L. Studer		19'	589-153		A. E. Salkaly E.M.A. Piconi		15'	615-246								
086	N. B. CHAPMAN		19'	225-257																		
087	DE' COR DEVEL. CO.	0.26	12'	492-922		DEM CORRIGAN			802-831													
088	"		19'	508-622		"			"													
089	R. B. S. LEHMAN		36'	406-42		SULLIVANSHIP			594-160													
090	C. L. RICKARD		21'	225-372																		
091	R. R. WANTZ		23'	508-599		R. A. Holt		23'	607-614													
092	L. B. D. CARLSON		22'	32-118		A. A. Holt			617-760	2/17/78												
093	D. ISHEE		22'	550-1225																		
094	M. WEARSH		22'	247-29																		
095	B. C. HOFFMAN		30.9	266-481		R. D. Vase		30.9	603-961													
096	THE C. J. COMPANY	1.92	2.52	53-742																		
097	THE CHARDON SHOPPING CTR.	2.6	7.6	28-258																		
098	L. R. BOSTWICK		.28	28-251																		
099	SECURITY FEDERAL		.14	285-73																		
100	THE CHARDON SHOPPING CTR.		.23	243-241																		
101	A. B. B. HAUTER		1.5	470-125																		
102	J. B. D. SWANN	3.91	84'	531-279		GEAUGA FIVE-O-INC		.50	619-455	2-27-78												
103	H. A. E. CLARY		.24	547-358																		
104	H. GUNTER W. OPPER	0.20	19'	311-207																		
105	H. A. B. CLARY	1.10	2.65	551-1038																		
106	THE CHARDON SHOPPING CTR.		.76	134.81	281-258																	
107	"		.09	25.0	430-335																	
108	"		.76	278-522																		
109	T. PRATELY	0.74	.82	175'	502-209																	
110	THE C. J. COMPANY	1.54	1.54	531-742																		
111	F. P. HOFFMAN	2.76	2.76	211-554		H. HOFFMAN		2.76	609-1246													
112	GEAUGA AERIE No. 2261 F.O.E.	3.85	77.85	457-185																		
113	VILLAGE OF CHARDON		.55	392-311																		
114	"		.35	182-155																		
115	O. KNAPP		.15	32.5	257-391	Paul G. Knapp		.15	32.5	593-101	R. SiharSKI		.15	32.5	593-102							
116	C. B. E. BROWN		1.86	21.25	459-532																	
117	L. CALHOUN	0.42	.62	285-457																		
118	J. B. M. RITONDARO	0.75	.65	553-1088																		
119	W. G. GROSS	2 PRK 112	.45	518-552																		
120	H. J. MILLER	0.37	.40	457-821																		
121	"	0.70	.25	457-821																		
122	G. C. FARM BUREAU COOP.	0.44	.11	210-515																		
123	L. M. JOINER	0.22	.22	377-226																		
124	G. C. FARM BUREAU COOR.	2.48	2.48	210-515																		
125	K. A. K. TRENT		.38	108.5	430-918																	
126	M. B. B. LUTHER	1.27	.02	308-497																		
127	"		.27	65.6	"																	
128	R. B. E. ISHEE		.24	58'	408-167	MINNIE E. F. MESSER M. CARROLL		0.24	58'	580-828	75											
129	L. GRAY		.23	57'	206-27																	
130	"		.20	50'	339-412																	
131	J. B. D. LANG	0.50	0.77	552-881		T. D. PARK		0.37	278-244													
132	T. & J. TERIVILLIGER	2.33	.24	61.9	460-217																	
133	J. B. M. RITONDARO		.24	61.25	553-1088																	
134	W. G. GROSS	2 PRK 112	.22	60.0	520-552																	
135	G. ALDERMAN		.22	61.0	216-350																	
136	E. B. J. WENZEL		.22	60'	257-373																	
137	H. J. MILLER	0.20	.55'	457-821																		
138	L. M. JOINER	0.50	0.32	88'	377-234																	
139	C. A. D. WEDGE		.40	82.3	478-204																	
140	J. B. J. PARR	2 PRK 112	.18	81.0	470-112																	
141	G. F. METZ	2 PRK 112	.72	54.23	578-1294	M. & R. Morlocke		.22	64.23	5652												
142	J. B. J. PARR	2 PRK 112	.18	470-112																		
143	C. FARINACCI		.10	45'	700-200																	
144	A. W. WENDT		.15	50'	203-358																	
145	C. B. B. GOVICHIN		.15	50'	593-110																	
146	H. B. M. STOLTZ		.15	50'	551-1085																	
147	C. B. C. HOFFMAN		.17	55'	318-160	D. E. Coley		.17	55.0	603-233												
148	D. ERNST		.33	68.5	377-277																	
149	I. MAJEWSKI	0.24	.27	88'	282-67	F. W. MAJEWSKI		.27	88.0	535-684	2-1-74											
150	I. HAUTER	2.89	.27	88'	212-538																	
151	G. ALDERMAN	1.93	.27	88'	266-350																	
152	E. VAUGHN	1.50	.27	88'	200-147																	
153	F. B. N. PIRAS	0.66	.27	88'	557-1199	W. B. Simason		0.27	88'	587-594												
154	A. C. CLAUSE		.21	70'	182-548																	
155	"		.15	50'	214-612	J. H. CLAUSE		.15	50'	515-709	7-3-74	J. H. & J. Clause Jr.		.15	50'	576-919	R. H. Fairley		.15	50'	587-1157	
156	A. L. TRACY	0.21	.12	538-209		J. R. BOLEX		.12	558-377			ANTHONY P. De J. D. Semmon		0.12		585-264	Feb. 76					
157	L. B. R. THAYER	0.52	.40	575-209		T. E. STERLEKER			607-207													
158	H. B. D. WEBSTER	0.23	.30	553-965		D. W. MOHR		.30	558-901													
159	G. SZARO		.14	80'	515-497	F. M. PERTZ			614-996													
160	J. STONE	.81	.14	80'	242-3																	
161	"		.07	469-708																		
A-092	Drumless Leasing Co			577-472		R. A. Holt			617-262													

PARCEL NO.	TRANSFERD TO	AC.	FT. FRT.	VOL. PAGE	DATE	TRANSFERD TO	AC.	FT. FRT.	VOL. PAGE	DATE	TRANSFERD TO	AC.	FT. FRT.	VOL. PAGE	DATE	TRANSFERD TO	AC.	FT. FRT.	VOL. PAGE	DATE
1412-162	J. B. A. FREEZE	.21	65.0	495-919		E. T. & M. D. Boyer	.21	65.0	603-1025											
163	"	0.13	65	45.0		"	.15	45.0	"											
164	R. WHITRIGHT	.07	20.0	444-599		P. E. Whitright	0.07	20.0	587-726	4-22-76	E. & E. P. M. Whitright	0.07	20.0	587-149						
165	"	.20	65.0	"		"	0.28	65.0	"		E. & E.	0.28	63.0	587-149						
166	E. MELLINGER	.27	65.0	387-411		R. L. Ratcliffe	0.27	65.0	587-353	6-76										
167	A. B. N. TRASK	0.21	.20	60.0	477-858															
168	J. B. M. RITONDARO	.06		410-83		D. L. Callahan			625-580	7-21-78										
169	"	.23	65.0	"		"			"											
170	R. B. E. RARICK	.21	65.0	467-191		S.S.			580-819	75										
171	D. B. V. BONNER	.22	65.0	552-491		R. L. Giszinski			623-367	75										
172	R. B. E. RARICK	.22	65.0	206-623		S.S.			580-819	75										
173	L. & N. LAUX	0.22	.17	50.0	453-511															
174	C. NOBLE	.16	57.5	518-825		J. RUSAW	0.20	16	54.5	512-1130										
175	T. G. RENTON	0.20	.17	53.25	31-130															
176	W. & T. WRIGHT	.14	47	508-238		W. & MARY RAYER	0.14	47	580-90	75										
177	R. J. THRASHER	.25	71.91	214-211		H. CLARY	.25	71.9	565-1050											
178	C. O. MIHN	0.22	.12	75.0	531-461	J. SPEAR	0.22	.12	75.0	580-1032	7-17-74									
179	CARROW REALTY CO.	.25	53.0	418-380																
180	"	.12	26.5	"																
181	G. B. B. NELLS	.12	26.5	507-514																
182	CARROW REALTY CO.	0.25	.68	133	507-653															
183	"	0.50	.42	85.0	412-581															
184	"	.14	42	428-463																
185	W. C. BURNS	0.13	.22	59.0	451-442															
186	"	0.15	.20	51.0	520-923															
187	L. & C. MILLER	0.17	.19	47.0	427-1028															
188	G. B. B. NELLS	.24	53.0	512-514																
189	"	.24	53.0	"																
190	E. BELL	.24	53.0	415-117																
191	H. M. HAZEN	.23	50.9	460-745																
192	H. & M. OHANESSIAN	.26	66.0	483-337		H. & M. OHANESSIAN			617-093	2/17/78										
193	A. & W. HOLMES	.29	75.0	447-217		WILMA HOLMES	0.29	75.0	587-290											
194	F. & M. MILLER	.25	64.0	531-503		S. & J. Timmons	.25	64.0	576-335											
195	B. L. FLEET	.28	62.0	351-605																
196	W. H. PARSONS	.57	116.88	516-20																
197	J. & M. AUMICK	.22	56.5	491-152																
198	E. DEMPSEY	0.14	.26	88.7	371-492															
199	J. P. PENROD	0.25	.18	63.6	516-994															
200	R. J. TAKAGS	0.25	.17	60.0	552-256															
201	G. & O. McELWAIN	0.16	.13	45.0	237-409	O. J. McELWAIN	0.13	45.0	578-203											
202	A. & D. GROSSMAN	.10	.11	484-35																
203	R. STONE	0.07	44.0	457-136		JANET A. STONE	0.07	44.0	585-940											
204	A. L. KING	.07	66.0	316-488																
205	FRANCHISE REALTY	1402-007	0.187	270	582-1011															
206	GENUGA FIVE-O-INC.			619-155	2-27-78															
207	L. E. O. Carlson	0.03		336-524	7-21-58	R. E. A. Haig	0.03		617-760	12-16-77										



PARCEL NO.	TRANSFERD TO	AC.	FT. FRT.	VOL. PAGE	DATE	TRANSFERD TO	AC.	FT. FRT.	VOL. PAGE	DATE	TRANSFERD TO	AC.	FT. FRT.	VOL. PAGE	DATE	TRANSFERD TO	AC.	FT. FRT.	VOL. PAGE	DATE
1413-001	BOARD OF EDUCATION	.33	99.0	50-589																
002	"	.41		73-108																
003	G. & K. DORN	.28	60.0	553-239																
004	W. B. J. RUDY	.27	60.0	557-1117																
005	V. B. W. PETERSON	.22	60.0	553-513		J. S. Kramer Jr.	.22	60.0	601-795											
006	R. B. S. GRANTHAM	.27	60.0	480-335		A. J. ARTINO	.27	60.0	565-1211	7-12-74										
007	C. BRAZALOVICS	.35		423-9		G. BARR	.35		557-571	1-30-74										
008	"	.46		423-9		"	"	"	"	1-30-74										
009	J. E. KAYE	.50	110.0	431-435																
010	B. S. DINSMORE	.32		521-240																
011	C. NOBLE	.29	50.0	550-137																
012	M. CARVER	.28	50.0	410-361																
013	J. B. J. LARSON	.31		341-489																
014	"	.05		"																
015	EAST PARK DEVEL. CO.	.11	49.5	558-630																
016	A. E. EGING	.14	49.5	410-262		C. EGING	.14	49.5	425-212	7-29-78										
017	BOARD OF EDUCATION	.50		157-280																
018	A. E. EGING	.02	4.0	410-262		C. EGING	.02	4.0	425-212	7-29-78										
019	ALBERT M. HIGLEY CO.	.45	55.0	513-824																
020	"	.45	60.0	"																
021	J. R. KIRBY	.16	79.0	523-626																
022	WESTERN RES. TELE. CO.	.44		457-83																
023	J. R. KIRBY	.20	89.0	457-83																
024	WESTERN RES. TELE. CO.	.19	84.25	457-83																
025	"	.16	71.75	"																
026	M. SNYDER	.05	10.0	430-353																
027	"	.11	50.0	217-512																
028	"	.03	15.0	430-351																
029	BOARD OF EDUCATION	.50	109.9	200-306																
030	R. B. L. WOODARD	.19		425-207																
031	M. SNYDER	.24	50.0	430-351		B. Snyder			615-1029											
032	C. A. L. BOUGHTON	.26		496-850		B. M. Simon	0.26	59.7	587-333											
033	G. S. RICHARDS	.57	127.5	542-235																
034	A. G. VAUGHN	.27	60.0	234-100		Agnes Mullan & Gloria Estepan Vaughn (SS)	0.27	60.0	580-203	75										
035	M. HOSSLER	.32	70.2	355-240		GLENN LEMMAN	.32	70.2	580-691	75										
036	"	.29	64.3	531-423		"	.29	64.3	"	75										
037	R. B. O. STRIKE	.26	70.2	423-470		O. STRIKE	.26	70.2	576-25											
038	M. B. HAZEN	.22	64.3	255-25		G. HEIDEN	0.22	64.3	574-11	1-75										
039	D. B. C. HARTMAN	.21	59.0	509-379																
040	L. B. J. LEWIS	.27		537-833		Fred W. Gullmer	0.27		582-110	75										
041	B. DEMKO	.29	65.5	651-662																
042	E. SHARP	.29	59.0	467-679																
043	R. B. J. HARRIS	.29		537-1217		F. K. Dixon			622-330											
044	G. B. D. COOK	.27		206-573																
045	L. STAFFORD	.25	69.5	233-459		R. K. Cromwell	.25		625-570	7-8-78										
046	G. E. HARRISON	.25	66.0	532-874		M. J. SCHMUCKER	.25	66.0	568-266		R. K. Cromwell	.25	66.0	576-659						
047	C. B. N. SPECK	.22	60.75	326-23																
048	M. B. J. SCHMUCKER	.25	66.0	553-917		W. J. Hyde	.25	66.0	576-155		S. S. Taylor	.25	66.0	599-660						
049	K. B. M. MASUOKA	.17	59.33	444-352		Jane C. Silvia & Presley (M. L. W.)	0.17	59.33	592-134	75										
050	S. B. W. PIEN	.34		460-97																
051	L. B. E. SCHADE	.28	50.0	550-1032		E. D. SCHADE	.28	50.0	557-282											
052	J. B. J. LARSON	.07	10.0	341-207																
053	L. RAYL	.25		241-322																
054	E. P. DOUGLAS	.30	64.0	502-680																
055	R. B. D. FULLER	.17	49.0	237-213																
056	"	.18	50.0	276-222																
057	G. B. D. PRICE	.23	66.0	413-457		A. M. SANGRIK	.23	66.0	568-245	7-18-74										
058	J. B. J. LARSON	.18		341-289																
059	"	.16		"																
060	M. BAKER	.24	70.0	550-213																
061	N. S. FERGUSON	.39	94.25	547-965																
062	J. B. J. LARSON	.28	357.0	341-287																
063	M. M. FARINACCI	.09		484-170		M. & J. Farinacci Jr	.09		592-217		J. FARINACCI	.09		619-259	2-16-78					
064	FARINACCI BUICK	.05	40.0	245-581		"	.05	40.0	592-678		"	.05	40.0	"	"	"				
065	CHARDON OIL	.04	76.0	512-642																
066	"	.42	48	106.0	377-420															
067	H. BEHM	.35	52.16	210-256																
068	M. G. PATTERSON	.33	50.0	260-116																
069	H. S. BURR	.25	82.5	202-176		M. BURR	.25	82.5	565-672	7-2-74	H. M. E. BURR	.25	82.5	574-277	1-21-75					
070	"	.05	16.5	"		"	.05	16.5	"	"	"	.05	16.5	574-277	1-21-75					
071	M. BURR	.50		223-609		H. M. E. BURR	.50	66.0	574-279	1-21-75										
072	D. TRASK	.50	66.0	505-477																
073	J. B. M. RITONDARO	.50	35.2	245-611																
074	"	.46	53.46	406-322																
075	"	.45		442-514																
076	R. B. R. SUMMERS	.51	25.24	457-650																
077	J. M. SHERIDAN	.42	82.5	435-126		B. K. BALMER	.42	82.5	565-1347	7-2-74										
078	A. B. D. GROSSMAN	.50	140	519-1100																
079	A. L. KING	.01	20.0	589-146																
080	P. B. B. KIEBLER	.01	2.0	552-257																
081	G. BOSTWICK	.05	54.4	233-468		V. S. W. Peterson	.05	54.4	603-624											

PARCEL NO.	TRANSFERD TO	AC.	FT. FRT.	VOL. PAGE	DATE	TRANSFERD TO	AC.	FT. FRT.	VOL. PAGE	DATE	TRANSFERD TO	AC.	FT. FRT.	VOL. PAGE	DATE	TRANSFERD TO	AC.	FT. FRT.	VOL. PAGE	DATE
1413-082	CHARDON VILLAGE	.024	12.0	496-1008																
083	"	.021	10.6	129-567																
084	"	.044	22.2	124-500																
085	"	.004																		
086	W.A. HAAQ	0.09	15	512-997		E.C. BETZER	.15		556-492	8-13-73										
087	P.C. CHURCH	.17	65.84	43-122																
088	E. WILLIAMS	.75		213-233		B.O. Childs	.75		601-341		THE GEARDA COUNTY NATL. BANK		105-719		7-27-78					
089	VILLAGE OF CHARDON	.43		216-188																
090	P.C. CHURCH	.21	65.6	77-569																
091	VILLAGE OF CHARDON	.05		145-154																
092	P.C. CHURCH	.6		281-218																
093	L.D. (POMEROY) KIRBY	.72	94.97	550-1125																
094	R.B.E. THRASHER	.75	94.97	480-413		T. & A. Baha	.75	94.97	603-596											
095	U.S.A. P.O.	.44	118.50	206-38																
096	C.R. THRASHER	.31		265-190																
097	D. CANFIELD	.30		203-335																
098	D. CANFIELD			203-335																
	M. GOODRICH			265-362																
099	M.T. COREY	.50		228-21		D.D. BOWYER			611-752											
100	D. CANFIELD	.75		263-555		T.M. I. J. GOODRICH	0.75		580-5											
	M. GOODRICH			245-362																
101	S. B. J. ZAPPIA	.52	61.5	986-472																
102	C. CANFIELD	.47	40.0	214-539		Rev A. & Beverly K. Nye	0.47	40.0	502-802	Dec. 1975	C.P. Rasch				11/7/96					
103	B. DINSMORE	.59	52.0	520-744																
104	R. B. M. ISHEE	0.75	70	64.0	513-1118															
105	R. B. F. HANUS	.75		552-56		TIP MATERN & DAVIDSON			617-898	2/12/78										
106	B.M. & J.S. KELLER	0.91	97	92.5	434-1030				585-987	Feb. 1976	B. J. Keller				621-713				5-5-78	
107	M. G. KELLOGG			NOT RECORDED		P. P. PEASE	1.22	102.93	559-1222	3-19-74	D. M. SIMPSON	1.22	102.93	562-315		4-8-74				
108	B. INDELLIED	0.40	70	53.0	532-1230															
109	H. S. BURR	.80	90.25	352-547		M. L. BURR	.80	90.25	565-672		D. H. BURR	.80	90.25	565-672		1-21-76				
110	J. B. H. BARLOW	.18	50.0	424-878																
111	H. M. CHENEY	.51	67.32	205-309																
112	K. D. CARSON	1.69	1.69	210-355																
113	P. M. YESE	.56	150.0	480-442																
114	B. B. G. BARNUM	.32	85.3	515-504																
115	R. B. K. DAVIDSON	.44	100.0	509-970																
116	V. R. BREDIGER	.24	63.29	530-251		T. O. TINGHER	.24	63.29	565-220											
117	R. B. L. KNIGHT	0.60	74	66.0	428-121															
118	C. B. M. BENNETT	0.60	65	52.75	400-129															
119	L. M. STANTON	.66	57.75	165-495																
120	R. B. H. HOPKINS	.31	70.0	435-207																
121	M. M. MAYNARD	.32	90.0	486-509																
122	PIL. CH. CHURCH (TR)	.43	120.0	260-94																
123	D. DANDALIDES	.43	117.5	452-284																
124	R. J. BECHKOWIAK	.32	94.85	400-353																
125	D. B. C. SCHWAN	0.21	25	64.0	505-103															
126	L. & M. McKENNA	0.20	19	35.0	287-14	M. McKENNA	.13	35.0	562-662											
127	K. B. R. LAMPMAN	0.20	23	51.0	410-71															
128	R. B. L. HEINRICH	0.25	10	40.0	505-803	S. T. Walker			417-971											
129	R. B. L. DEGARMO	.36		435-495																
130	J. SWANN	.50	73.92	453-219																
131	A. B. L. PENKATY	.5	74.50	31-514		L. D. SMITH	.50	74.50	556-1131	9-16-73										
132	J. B. F. WEAVER	.42	64.0	623-230		F. J. Weaver	0.43	64	583-278											
133	M. FREED	.49	74.56	460-401																
134	R. B. P. BAKER	0.30	60	70.25	210-525	P. B. Waddell	.42	65.0	603-832											
135	F. B. L. WAGNER	0.33	42	65.0	491-239															
136	J. E. GROSSMAN	0.67	57	80.0	480-435															
137	E. A. JONES	.5	78.59	201-371																
138	M. MANNO	.5	79.2	322-147																
139	C. B. M. FENNER	.4	60.37	237-450																
140	R. L. BARHAM	.39	60.37	509-142		H.A. Barham Jr et al	.39	60.37	576-706		H.A. Barham Jr	.39	60.37	591-368		R.S. Dunbar	.39	60.37	631-412	
141	C. B. P. NEYLON	.5	66.0	479-847		A. J. KAWALEC	.50	66.0	565-81	6-7-74										
142	W. D. TAYLOR	.25	64.0	300-553																
143	R. P. McNAUGHTON	.31	82.5	221-378		G. E. McNAUGHTON	.50	82.5	368-5	7-12-74										
144	J. E. Z. PURRY	.31	82.5	613-132																
145	F. B. M. POYSIC	.25	50.0	502-540																
146	R. B. B. HAUTER	.33	95.5	43-385		R. G. HAUTER	.35	95.5	532-320											
147	C. B. T. RARICK	.34	84.0	552-547		T. L. RARICK	.34	86.0	572-198											
148	B. B. K. COOPER	.25	63.4	420-51		T. A. G. HULL	.25	63.4	571-121											
149	R. J. McINTOSH	0.42	78	221-503		D. B. McIntosh	0.42	0.28	75	582-72	C. R. McEntosh	.28	95	591-873						
150	A. JOHNSON	0.34	80.0	185-177		T. Johnson			65-1179											
151	A. D. MANSFIELD	.22	10.0	210-575																
152	H. A. L. WIEGAND	0.27	72	66.72	257-483															
153	H. B. D. MILLER	.5	126.0	532-65																
154	V. M. FENNER	1.41	176.0	444-414																
155	J. B. S. PATTERSON	1.28	134.0	444-664		R. B. W. COMBS	1.28	134.0	452-57											
156	M. L. KING	3.62		165-377		E. M. KING	3.62		553-105											
157	T. B. J. HUMMEL	1.72		473-514																
158	G. B. P. FISHER	2.25		553-207																



PARK

S. HAMBDEN ST. 99' R/W

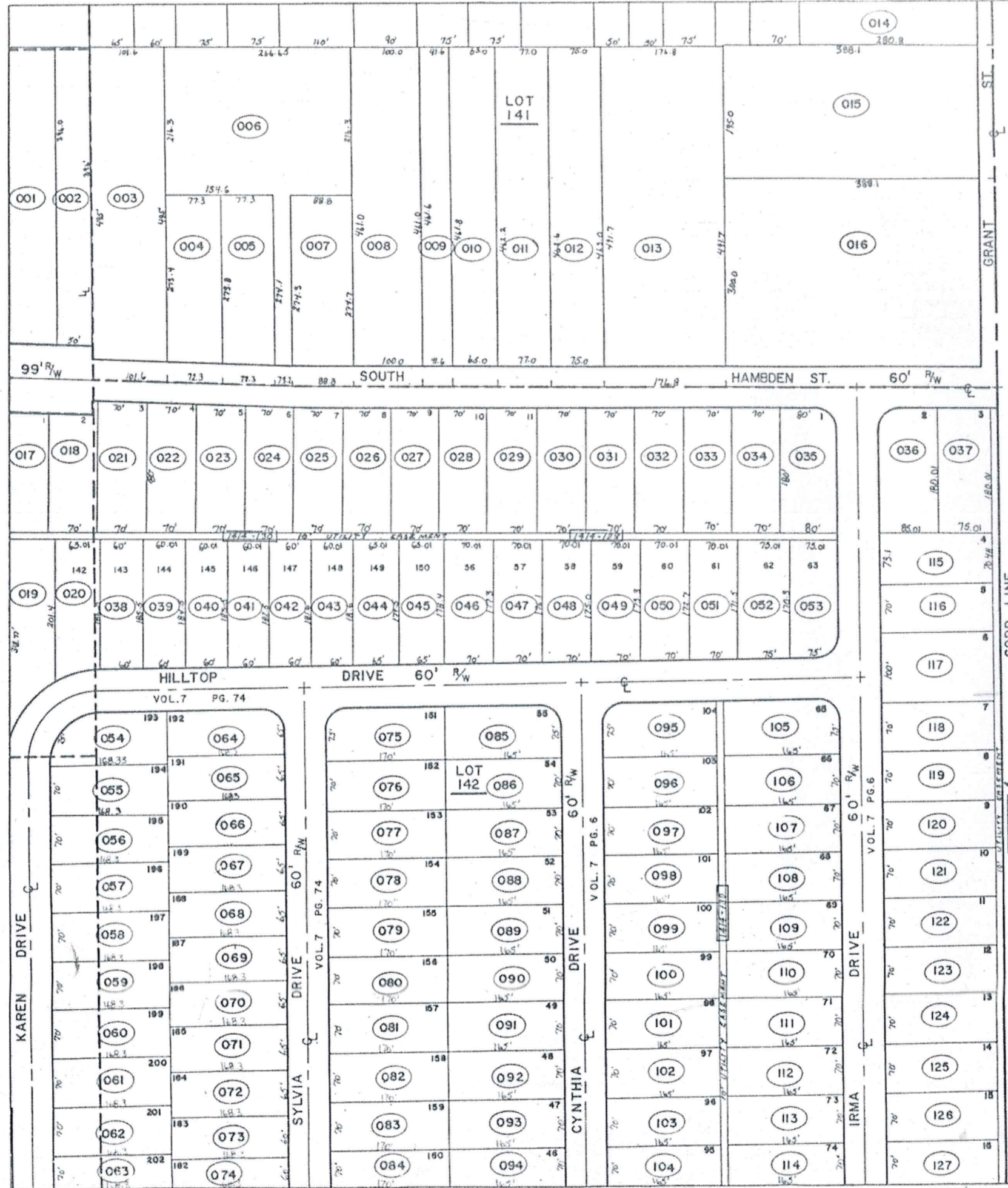
SOUTH STREET 132' R/W


CARSON DRIVE 60' R/W

EAST KING STREET 47' R/W

JABEZ KING ALL VOL. 1 PG. 17

14-13



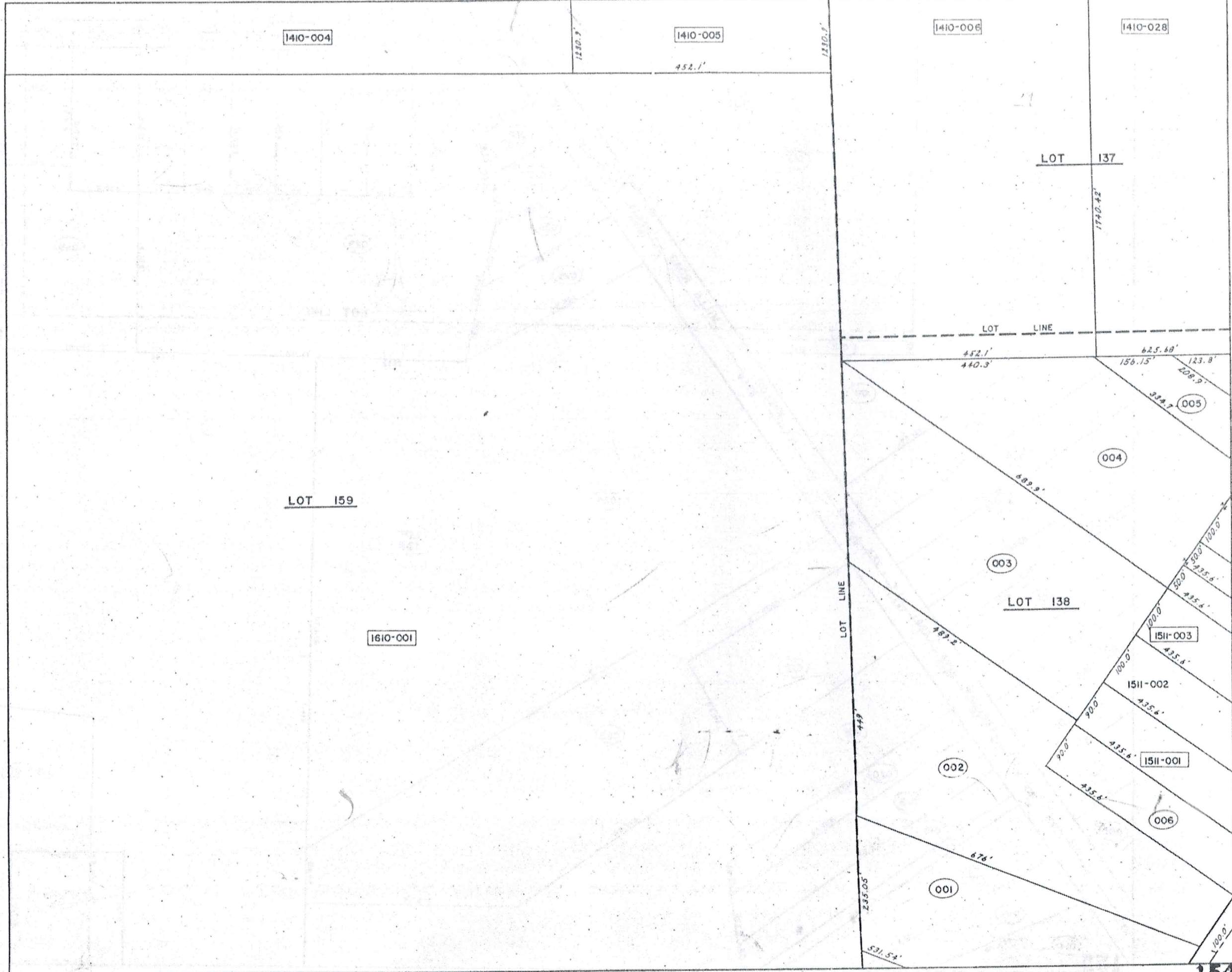


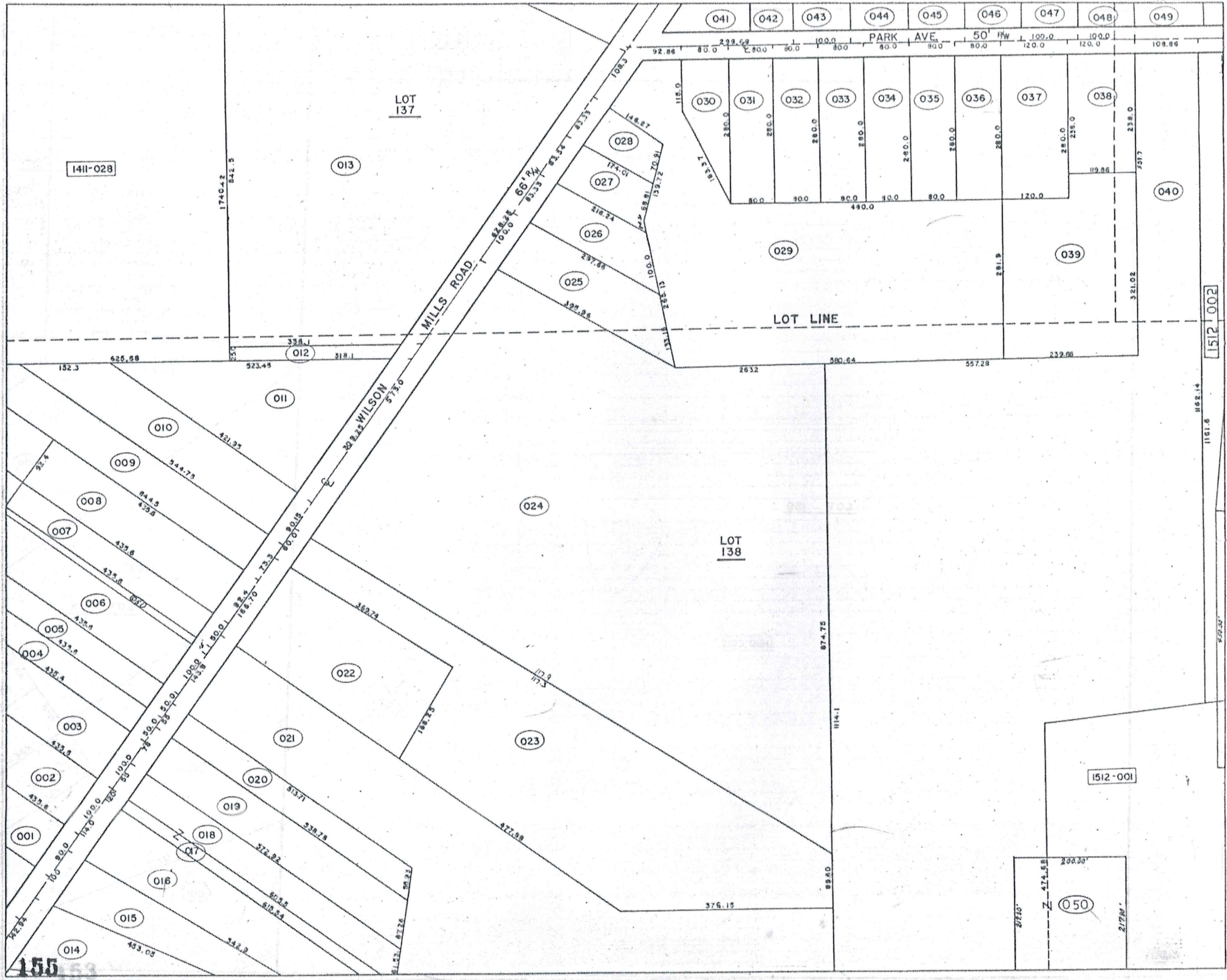
153

LINE

CORP

1610-001





1411-028

LOT 137

013

041 042 043 044 045 046 047 048 049

PARK AVE

50' HW

030 031 032 033 034 035 036 037 038

040

029

039

LOT LINE

1512-002

012

011

010

009

008

007

006

005

004

003

002

001

016

015

014

022

021

020

019

018

017

024

023

LOT 138

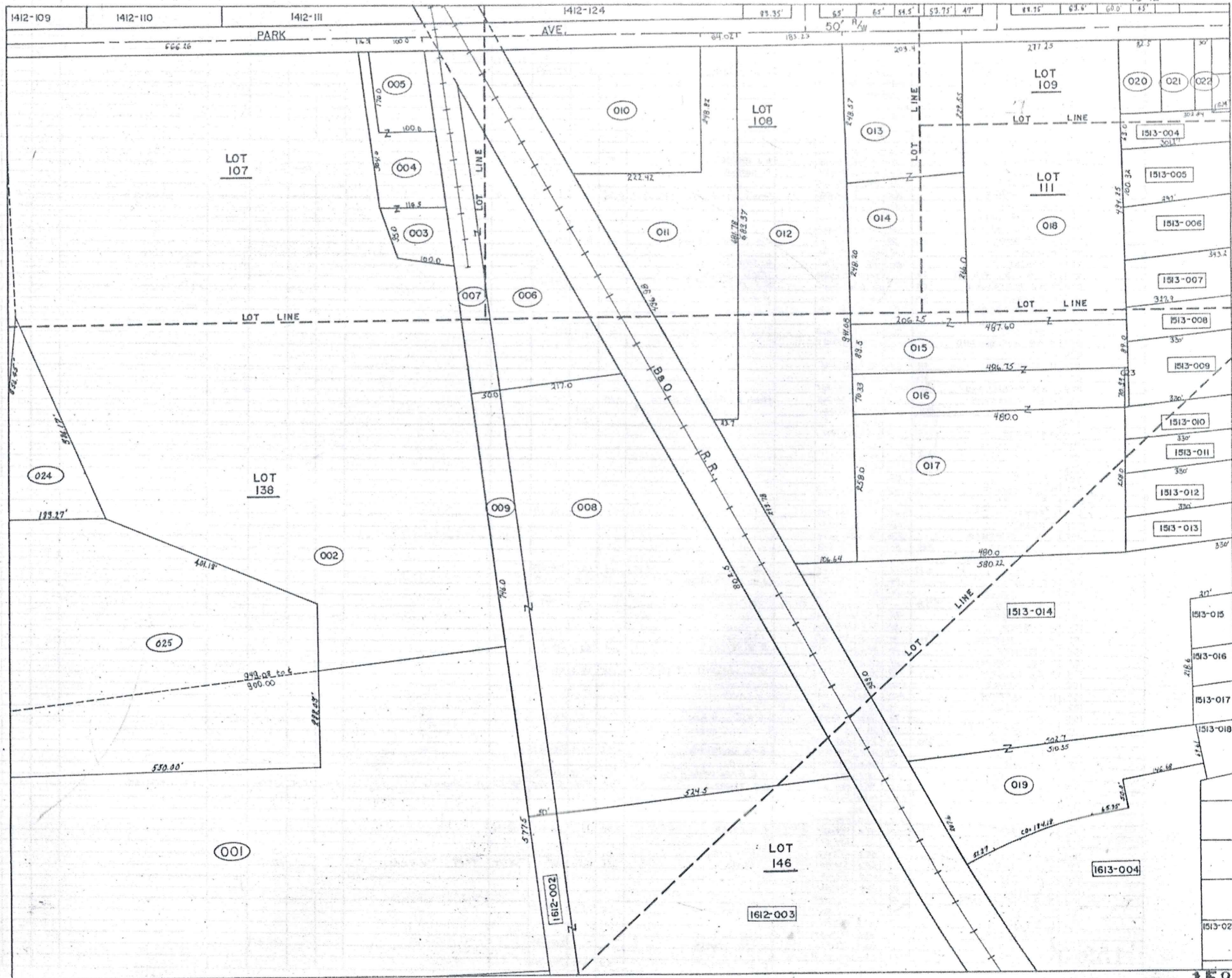
1512-001

050

155

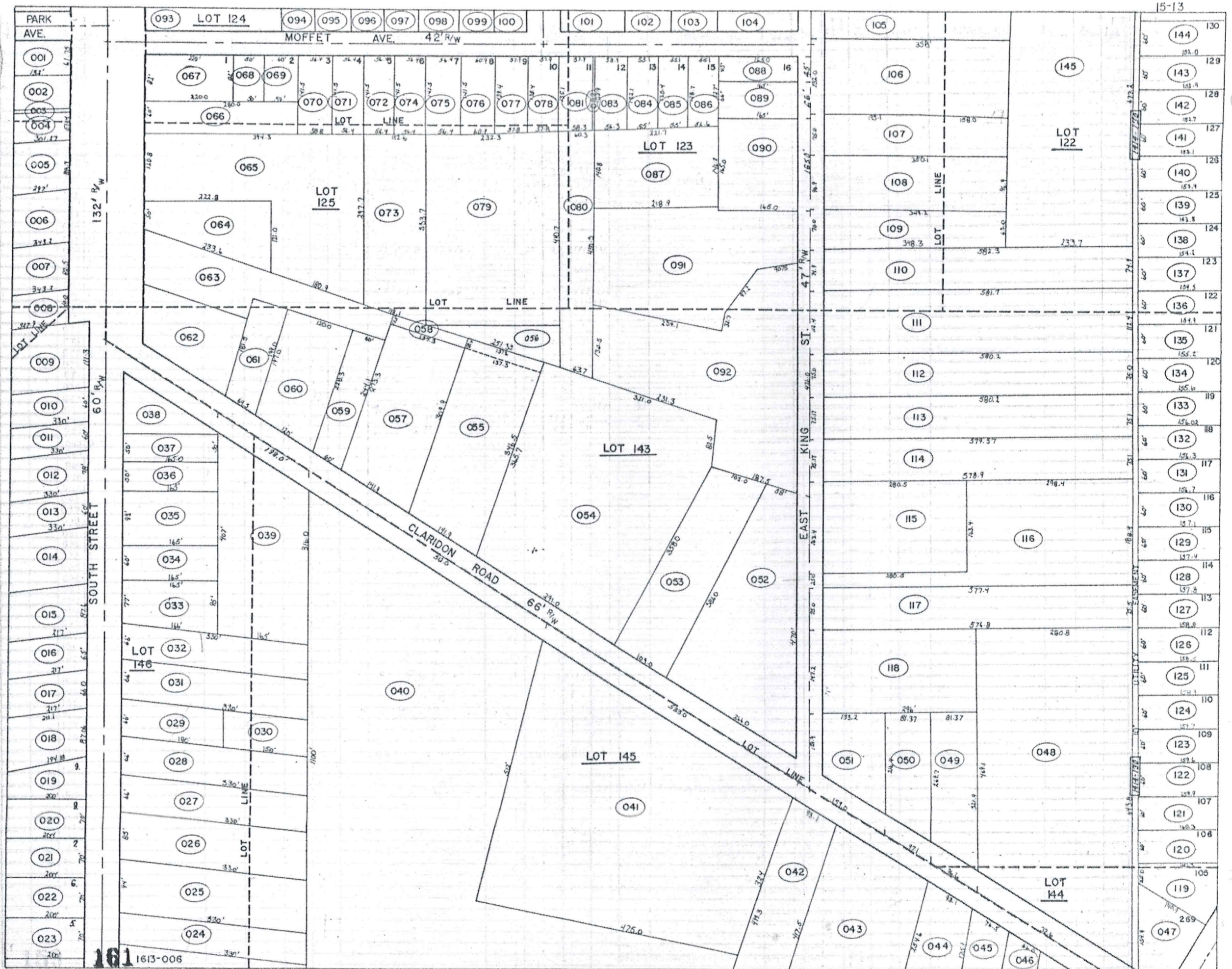
PARCEL NO.	TRANSFER TO	AC.	FT. FRT.	VOL. PAGE	DATE	TRANSFER TO	AC.	FT. FRT.	VOL. PAGE	DATE	TRANSFER TO	AC.	FT. FRT.	VOL. PAGE	DATE
1510-001	L. B. E. REIN	3.00	222.8	493-3		J. B. B. PAWLKOWSKI	3.00	222.8	562-496	4-26-74					
002	R. B. L. HANSEN	4.33	100.0	494-360											
003	"	3.73		496-360											
004	C. B. B. WEARSCH	2.77		553-789		G. L. PATTERSON	2.77		553-791	7-19-73	S. Adams & D. Stevens	2.77		541-381	Charlton Baptist Church
005	"	.57		553-789		"	.57		553-792	7-19-73	"	.57		"	603-915
006	R. B. A. MELZER	.90	80.0	477-180											
1511-001	A. B. J. McNAUGHTON	.90	90.0	546-377											
002	O. B. M. HOL SINGER	1.00	100.0	512-1060		M. Holsinger	1.00	100.0	587-1041						
003	D. B. P. LIPTAK	1.00	100.0	488-465		J. B. D. RUDNEY	1.00	100.0	592-1112	8-9-72					
004	C. B. H. STONE	.50	50.0	270-567											
005	C. B. B. WEARSCH	.50	50.0	553-789		G. L. PATTERSON	.50	50.0	553-792	7-19-73	S. Adams & D. Stevens	.50	50.0	541-381	Charlton Baptist Church
006	"	1.0	100.0	553-789		"	1.0	100.0	553-792	7-19-73	"	1.0	100.0	"	603-915
007	J. E. SCHRADER	.50	50.0	505-261											
008	W. B. S. LEIBY	.22	22.4	538-1179		DIAMOND SHAMROCK CORP.	.22		597-1224		J. & J. PENICH	.92		597-1226	
009	H. B. E. GLOVAN	1.0	73.3	285-301											
010	E. B. RAYL	1.0	90.1	347-160											
011	E. B. E. PAVLIK	1.5	309.25	426-1004		E. J. Pavlik	1.5	309.25	591-90						
012	I. EVANS REALTY CO.	.18		218-487											
013	CHARDON HILLS APT. BROADVIEW SERVICE CORP.	10.3	628.2	550-1231		CHARDON HILLS			609-1110						
014	A. HITE	.23	192.2	494-588											
015	R. B. H. MAXWELL	.78	100.0	520-877		E. X. MAXWELL	.78	100.0	568-22						
016	T. W. HARRISON	1.23	114.0	347-222		T. W. Harrison	1.23	114.0	592-676						
017	F. E. BOHL	.28	20.0	494-367											
018	"	.24	55.0	491-367											
019	E. C. RUCK	1.00	78.0	217-641											
020	F. A. HOUSTON	.60	55.0	544-127											
021	BASS LAKE COMM. INC. SW	5.40	127.8	221-171											
022	H. B. D. MILEY	1.42	166.7	502-625		J. D. Ward	1.42	166.7	607-161						
023	M. E. ERNST	4.63	60.1	491-534		C. DRIGGS	4.63	60.1	610-918	1-9-72					
024	L. MGGANTZ	1.81	573.0	463-831											
025	E. B. H. ERNST	.72	100.0	519-932											
026	G. B. J. DIEDRICH	.42	83.3	469-522		SUR. DEED			571-1109	12-10-74					
027	V. B. O. CLIFTON	.26	83.3	464-679		J. E. Balino	.36	83.3	593-1014						
028	J. B. M. MATSKO	.29	83.3	550-301											
029	PARK AVE MANOR CO. 467	4.71	201.16	462-768											
030	L. B. M. KANGAS	.34	80.0	322-31		R. B. N. MAXWELL	.36	80.0	538-94	7-16-74	J. D. Early			67-1113	2/1/70
031	G. B. E. WATKINS	.51	80.0	351-385		E. M. Wytinski	.51	80.0	601-855						
032	E. C. KRISHA	.51	80.0	505-18		K. R. TEMPLE	.51	80.0	562-171	4-2-74	K. P. Temple			613-788	
033	R. B. D. SADOWSKI	.51	80.0	544-348		C. J. BELZ	0.51	80.00	578-1171	8-75					
034	R. B. P. MILLER	.51	80.0	515-917											
035	L. B. E. STOFAN	.51	80.0	515-293											
036	F. B. A. JACONO	.51	80.0	553-1239											
037	R. B. M. LONG	.77	120.0	552-1114											
038	D. B. D. BOWYER	.66	120.0	491-944											
039	W. B. N. HART SR.	1.66		534-628											
040	J. W. SANBORN ETAL 152	15.17	108.8	550-1071											
041	G. RAMSEY	.70	172.67	416-594											
042	F. B. M. JAVORICH	.34		591-213		J. D. F. McWilliams	.34		601-200		Gary K. Belden			612-31	
043	E. B. M. JACKSON	.46	100.0	257-272		B. L. Morris	.46	100.0	625-91	7-6-73					
044	K. B. M. MITTOWER	.46	100.0	557-268											
045	J. B. J. ARP	.46	100.0	501-96		R. STRANIC			612-953						
046	H. B. E. ARP	.46	100.0	515-1077											
047	H. B. E. BRUGGE	.46	100.0	501-532											
048	J. B. J. KNISKERN	.46	100.0	519-281											
049	H. L. CALENDINE	.52	108.8	517-379											
050	W. W. J. R. M. SMITH	1.00		352-551	3-18-59										
051	J. SCHRADER	.15	15.0	570-584											

PARCEL NO.	TRANSFER TO	AC.	FT.	VOL.	DATE	TRANSFER TO	AC.	FT.	VOL.	DATE	TRANSFER TO	AC.	FT.	VOL.	DATE	TRANSFER TO	AC.	FT.	VOL.	DATE
1512-001	J.W. SANBORN ETAL	14.05	572.5	552-1021		LOT SPLIT -025- 1.80 Ac.	12.25													
002	"	20.15	746.0	552-1071		LOT SPLIT -025- 3.20 Ac.	18.95													
003	J.M. RUSSELL	.25		650-1287																
004	"	.40	16.5	550-1287																
005	"	.40	100.0	550-1287																
006	"	1.25		550-1287																
007	"	.68		550-1287																
008	BASS LAKE COMM. INC.	6.31		221-416																
009	"	.86		221-416																
010	C.E.I.	1.68		174-279																
011	L.R. DIEMAND	4.0	64.02	470-828		L.R. DIEMAND			611-540											
012	GEAUGA REALTY	4.04	183.2	291-503																
013	CEMETERY CHARDON VILL.	1.14	209.4	114-160																
014	"	1.22		114-159																
015	"	1.00		128-159																
016	"	1.00		212-298																
017	"	2.84		245-3																
018	"	3.17	277.2	21-420																
				65-262																
				73-35																
019	J.B.M. BRINDO	1.64		434-71																
020	H.B.E. KASE		82.5	521-167		J.H. SPEAR	33	81.5	556-1030	9-18-73										
021	W. FISHLIGH	.13		570-848																
022	W. WHITTINGHAM	0.24		200-491																
023	CEMETERY CHARDON VILL.			212-298																
024	J.W. SANBORN	0.18	0.65	259-390																
025	P.D. & J.W. SANBORN	1.00	5.0	589-826																
026	N.S.P. COFFIN		.13																	
027	"		.02	6.14																
1513-001	D.B. KOSIE	0.16	.20	61.70	484-910															
002	R.L. QUIGLEY			105-121		G. SUMMERS	.18		558-444	10-30-73	J.D. GREAVES	.18		558-907	11-30-73	Geauga County Natl. Bank	.15		599-413	
003	"			6.14	444-548	"	.02	6.14	558-444	10-30-73	"	.02	6.14	558-907	11-30-73	"	.02	6.14	"	
004	M. TATE	.42	57.4	571-1043		T & D Sabala			415-1122											
005	M. RARICK		88.70	42-440		R.L. & C.S. RARICK	.75	88.70	562-181		T.L. Rarick & Son	.75	88.70	577-111						
006	M. & I. NEILL	.75		418-96		J.E.S. NEILL	.75		611-1123											
007	R. B.E. RARICK	0.60	.65	82.5	513-112	SS			580-819	7-75										
008	W.G. WILDER	.45		457-752																
009	N.F. HUBBARD	.80	111.3	205-608		K. McMaster	.80	111.3	591-723		R.C. Vasa & Tal	.80	111.3	577-576		K.R. Temple	.80	111.3	623-461	
010	K.B.P. BOLEK	0.21	.45	60.0	478-625															
011	A.R.H. MAXWELL	.45	60.0	426-205		J.F.C. Mac MILLAN			619-246	3-31-78										
012	D.A.D. URBAN	.60	28.0	434-366																
013	J. BOSTWICK	.45	60.0	418-163																
014	J.B.M. BRINDO	.425		434-71																
015	W.B.J. JEVIKER	.49	87.6	377-84		R.I.A. RICHARDSON			609-62											
016	S.B.M. MUDZYN	.77	65.0	452-827																
017	M.S. BAUMERT	.37	66.0	373-376		D.C. DOHNER	0.37	66.0	567-138	5-30-74										
018	B. WARNER	.43	87.06	444-653		G. Patek	0.43	87.06	589-458											
019	L.G. THOMAS	0.30		396-679																
020	B.A.P. BUTLER	.76	70.0	562-269																
021	C. & E. NELSON	.36	70.0	546-737																
022	L. WINFIELD	.36	70.0	515-937		D.R. Morse	.36	70.0	601-179	2-2-73	J.L. Mullen	.36	70.0	525-753						
023	J.B.P. PANCPINTO	.36	70.0	583-208		G.C. NELSON	.36	70.00	546-737	9-14-72										
024	D. & T. POWERS	.41		510-821																
025	F.R. BARONE	.71	84.0	512-134																
026	W.B.L. WILDER	.62	83.0	246-61																
027	J.C. DAVIDSON	.50	66.0	221-623																
028	R.B.H. CURD	.50	66.0	510-508																
029	M. FISHER	.77	66.0	241-181																
030	"	.43		201-628																
031	"	.50	61.0	571-1235																
032	H.B.L. COE	.50	66.0	472-255		LEORA M. TAVSHEL	0.50	66.0	585-812	FEB. 1976	L.M. COE	.50	66	571-997		J.L. Reid			597-1077	
033	A.C. BERTKE	.72	72.0	425-252																
034	L.D. PEDERSEN	.87	60.0	516-212																
035	E.C. BETZER	.23	82.0	427-1002																
036	L.B.B. ASH	.19	50.0	571-761																
037	G. LEDUC	.19	50.0	200-802		R.J. SMITHSLER	.19	50.0	556-120	9-7-73	E.F. WETTSTEIN	.19	50.0	571-682	11-01-74					
038	E.C. BETZER	.25		502-485																
039	H.M. BETZER	1.26	198.0	177-609																
040	I.D. BLACK	12.61	82.0	201-229																
041	R. HAUTER	4.20	533.0	227-247																
042	CHARDON CONG. of JEHOVAHS WIT.	1.00	83.19	311-319																
043	A. BRACK	1.27		263-88																
044	W.B.D. RINGLER	.47	23.79	426-53																
045	J.B.A. CHERASO	2.00	76.50	285-593																
046	"	.37	66.0	"																
047	R.B.L. PRICE	.22		571-1246		D. & M. CHAPMAN	0.22		571-920											



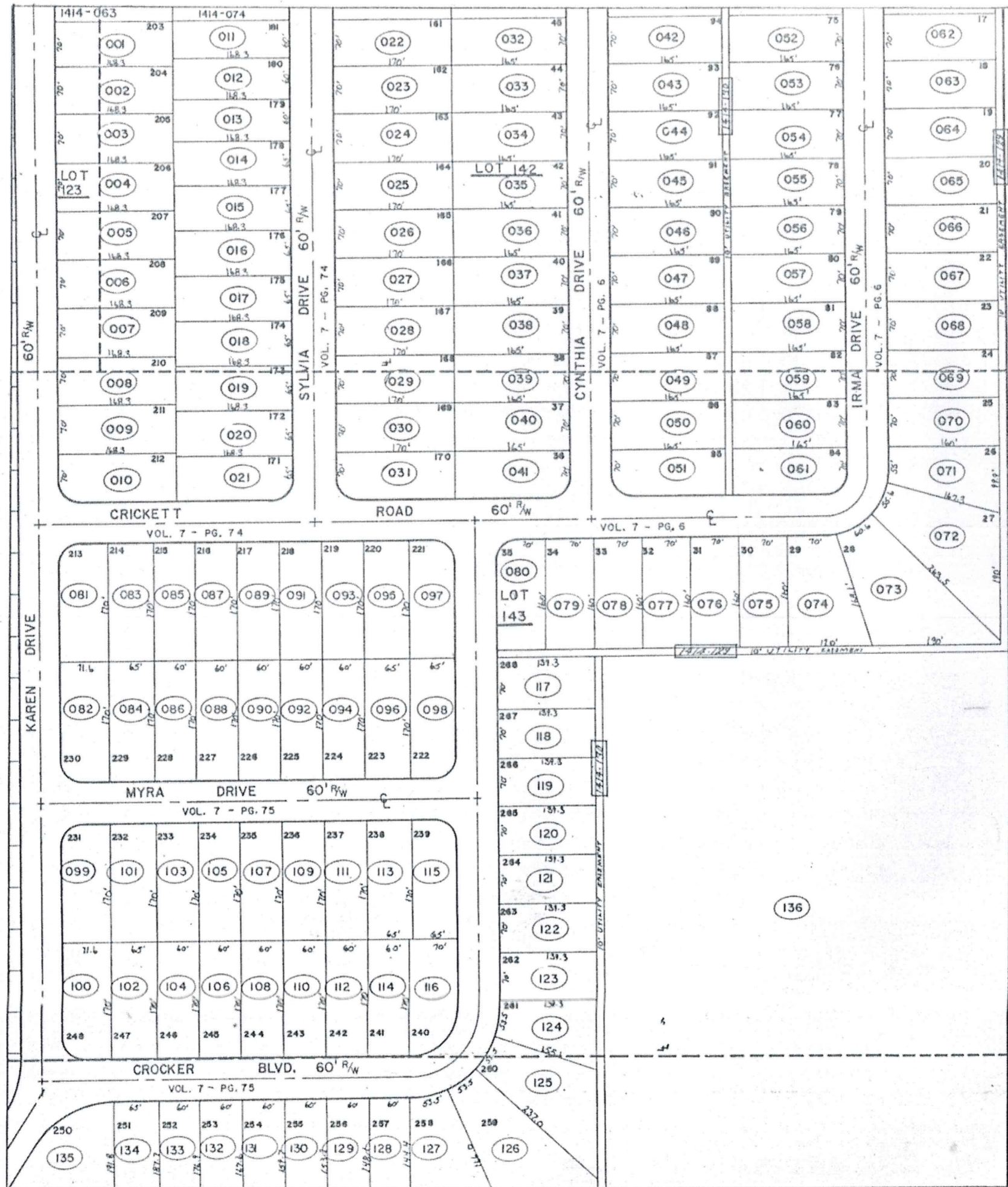
PARCEL NO.	TRANSFERD TO	AC.	FT.	VOL.	DATE	TRANSFERD TO	AC.	FT.	VOL.	DATE	TRANSFERD TO	AC.	FT.	VOL.	DATE	TRANSFERD TO	AC.	FT.	VOL.	DATE
1513-048	K.R. ALBRIGHT	1.55	326.1	478-421																
049	J. PRINGLE	.55	94.6	539-257																
050	S. & B. BIRD	.45	97.1	553-100		WIMAR LANDMARKS, INC.	0.45	97.1	585-753	Feb 1976	M.P.M. CREWS	0.45	97.1	587-696						
051	F. & K. SKOLARIS	0.53	109.0	513-217		D.B. RILEY			189.0	591-667										
052	P. & B. KIEBLER	1.50	266.0	531-285																
053	"		90	109.6																
054	B. J. NESTER	1.43	285	291.0	391-394															
055	N. B. CHAPMAN	1.13	2.05	141.9	355-77															
056	"		0.04																	
057	"		0.31	141.9																
058	"		0.04																	
059	G.L. HANNA	.31	60.0	538-718		N.J. RHODES	.31	60.0	553-130	8-6-73										
060	M.A. SMITH	.57	100.0	205-281		P. DOUGLAS			611-638		T. D. SNOPE	.57	100.0	611-1086						
061	E. C. BETZER	.28	64.5	489-207																
062	J. & S. RHODES	.55		544-838		Thomas R. E. Larkins V. P. Braid	0.55		585-176	Jan 1976										
063	P. K. PARK	1.50		417-177																
064	K. & H. NELSON	.44	50.0	531-165																
065	M. A. GEORSKEY	1.62	120.8	514-207																
066	L. S. RHODES	0.34	.59	60.0	303-321	L.S. & H.B. Rhodes	.34	60	576-1203											
067	M. BRODY	.32	82.0	513-726																
068	D. MARTEL	.10	50	545-1166		G. TRINETTI			609-152											
069	W.G. & L.S. WILDER	0.11		60.0	558-1224	M.L. Smith			611-819											
070	D. B. J. HOSTETLER	0.19	.54	553-182		D.L. Hostetler			577-1224											
071	R. NICHOLS	0.13	.56	577-282		R. Nichols			631-787											
072	J. B. M. MAYNARD	.81	56.4	422-310																
073	"		16																	
074	L. HARDGROVE	.16	56.4	542-1138		L.L. Mortenson	.16	56.4	631-716											
075	C. B. M. McCLELLAND		.56	487-737																
076	"		60.9	"																
077	M. SCHREIBER	0.12	57.7	311-605																
078	"	0.13	57.7	"																
079	C.B.M. McCLELLAND	1.10	2.07	484-737																
080	H. B. E. ANDERSON		.58	551-265		Marion E. Gierow & Sauter	0.58		580-247	7-5										
081	"		59.9	551-266		"			577	"										
082	"		2.0	"		"			2.0	"										
083	D.S. BETTS		55.9	491-971																
084	"		55.1	"																
085	"	0.63	55.1	"																
086	"		55.1	"																
087	"		73	"																
088	N. & D. EGING	.47	45.0	245-345																
089	"		66.0	"																
090	L. EGING	.62	165.0	203-249		A.L. Eging	.62	165.0	576-445											
091	S. RUSNIK	1.50		221-551																
092	C. B. M. BRINKMAN	2.16	484.0	550-367																
093	M. S. WITHROW	0.25	.30	52.0	547-658															
094	R. G. L. STIVERSON	.14	60.0	531-253																
095	C. H. FORD	0.27	.14	60.0	203-184	J. D. FORD	0.27	.14	60.0	559-825										
096	P. E. DENTON	.14	60.0	478-531		J. K. PATTERSON	.14	60.0	568-118											
097	F. A. R. SKOLARIS	.14	60.0	513-177																
098	J. & F. SMITH	0.23	72.0	373-370		J. & F. Smith			72	65-019										
099	R. B. J. KOVACS	.22	61.7	507-156																
100	H. SKINNER	.22	52.9	233-583																
101	M. B. B. McBRIDE	0.24	.40	115.8	245-534	T. E. Hutchinson			611-374	8-21-76										
102	D. BROTHERS	.20	82.6	240-354		D. B. Milgate	.20	82.6	341-424											
103	L. B. H. RODGERS	.21	82.6	431-352																
104	R. A. K. ROLGER	.18	46.0	516-237		J. L. Howell et al	.18	46.0	591-1164											
105	J. B. D. SWANN	1.08	132.0	521-70																
106	M. B. D. ELDRIDGE	1.07	132.0	202-325																
107	R. B. E. ISHEE	.60	75.0	538-631																
108	G. RABY	.78	81.85	365-439		G. C. Raby			611-544											
109	A. CHANEY	.53	20.0	580-143																
110	V. McCUMBER	0.33	74.7	637-623																
111	B. T. DOUGLAS	1.50	112.4	562-1315		B. & K. DOUGLAS	1.50	112.4	578-644											
112	D. I. GRIMM	1.0	75.0	484-436																
113	L. & C. GRAWUNDE	1.0	76.1	562-1172		L. E. Grawunde	1.0	76.1	587-1091											
114	G. B. E. BLUHN	1.0	76.1	505-616		C. P. ZAMBRIA	1.0	76.1	556-105	7-27-73	J. Zambria	1.0	75.15	607-1003		K. E. Yurchak	1.0	75.15	607-709	
115	D. V. PECK	1.05	163.4	516-794																
116	"		1.45	25.0																
117	C. L. SWIFT	1.00	38.0	574-294																
118	L. HUNTOON	1.00	142.2	454-587		P. KIEBLER	1.00	147.0	835-444	8-18-74										
119	P. & W. JOINER	.26		500-512																
120	R. & M. RAMOS	.22	60.0	550-539		M. & C. Agins	.22	60.0	601-432											
121	R. B. J. BAIRD	.22	60.0	550-537		J. BAIRD	.22	60.0	568-3	7-21-74	R. M. Schmecker			121-1215						
122	J. & M. HOPKINS	.22	60.0	550-499																
123	D. S. HILL	.22	60.0	550-561																
124	R. & D. SHOEMAKER	.22	60.0	594-1347																
125	D. CHUDZINSKI	.22	60.0	562-1165		D. C. Makulsia	.22	60.0	579-207											
126	R. & B. ISHEE	.22	60.0	550-247																
127	D. & H. PETROVICH	.22	60.0	574-284																
128	R. B. M. BOSLETT	.22	60.0	574-653		J. L. Speck			615-1169		J. L. Speck			607-1215						
129	V. B. J. GIBALDI	.22	60.0	574-823																
130	D. & K. ASHBAUGH	.22	60.0	574-824		R. H. Carroll														

PARCEL NO.	TRANSFERD TO	AC.	FT.	VOL. PAGE	DATE	TRANSFERD TO	AC.	FT.	VOL. PAGE	DATE	TRANSFERD TO	AC.	FT.	VOL. PAGE	DATE	TRANSFERD TO	AC.	FT.	VOL. PAGE	DATE
1513-131	R. B. C. HAUZIE	.22	60.0	552-1230		71Y Klot			417-384											
132	M. CAMPAGNA	.22	60.0	550-270																
133	K. DOWLING	.21	60.0	537-1101																
134	N. B. C. PHILLIPS	.22	60.0	551-1227																
135	W. B. M. BAILEY	.22	60.0	537-1102																
136	D. B. G. MANGOLD	.22	60.0	537-1100																
137	R. B. V. SCHNEIDER	.22	60.0	538-185		REY SHAEFER	.22	60.0	607-985	7-11-77	M. R. STRIPAY	.22	60.0		8-1-78					
138	W. B. D. BOYD	.22	60.0	538-226																
139	J. B. V. WOLF	.21	60.0	538-685																
140	J. B. H. BRUNSMAN	.21	60.0	577-816																
141	D. B. L. TALLADINO	.22	60.0	537-859																
142	R. B. B. HARRY	.22	60.0	537-1162		REO NAJAKA	.22	60.0	599-112		Carol A Ma				621-1070					
143	R. B. K. EVANS	.22	60.0	538-184		E. B. S. & D. Harrison	.22	60.0	599-592											
144	J. B. B. DAUGHERTY	.22	60.0	537-1149		K. EVANS	.22	60.0	599-717											
145	J. B. K. PATTERSON	3.58	4.12	326-41																



161 1613-006

PARCEL NO.	TRANSFERD TO	AC.	FT.	VOL. PAGE	DATE	TRANSFERD TO	AC.	FT.	VOL. PAGE	DATE	TRANSFERD TO	AC.	FT.	VOL. PAGE	DATE	TRANSFERD TO	AC.	FT.	VOL. PAGE	DATE
1514-001	F. & C.A. PFIESTER	.27	70.0	538-99																
002	J. & P. WATSON	.27	70.0	537-989																
003	J. & R. WASILKO	.27	70.0	537-957																
004	J. & B.L. CASEY	.27	70.0	537-954		S&K Kioncegas	.27		613-789											
005	A. & B.I. KAVARAS	.27	70.0	537-955																
006	R. & M. SEE	.27	70.0	537-990																
007	C. & L. WEISS	.27	70.0	537-1161		M. & P. Harmon	.27	70.0	603-626											
008	R. & B.J. TITUS	.27	70.0	537-991																
009	SEC. OF HUD.	.27	70.0	565-1247		P. & L. LOUISE	.27	70.0	576-1271	6/13/75										
010	W. & B.J. HAMMOCK	.27	70.0	537-993		J. & A. V. HUMMACK														
011	P. & J. & S.A. CROMER	.24	60.0	537-983		P. & H. SEVER	.24	60.0	7-74-75	9/19/78										
012	R. & C. & D. BISLER	.25	60.0	537-721																
013	W. & M. SANTEE	.25	60.0	537-565		P. & M. T. YU	.25	60.0	589-1878											
014	E. & R. MATHENA	.25	63.0	537-932																
015	J. & B.L. POWELL	.25	65.0	537-930																
016	R. & L. ADAMS	.25	65.0	537-929		S. J. Seifried	.25	65.0	544-901											
017	S. AMATO JR.	.25	65.0	537-564		D. & S. CROMER	.25	65.0	631-346	10-0/77										
018	W. & B.G. ELLIS	.25	65.0	537-561		WIK HAMREY			621-34											
019	G. & J. & I. A. KREILACH	.25	65.0	538-237																
020	W. & B.R. BREWER	.25	65.0	537-792																
021	M. & B.M. FRANKLIN JR.	.25	65.0	537-724		M. FRANKLIN	.25	65.0	378-13		John Hopkins	.25	65.0	613-154						
022	D. & H. & M. A. BUTCHART	.27	70.0	537-553		M. A. BUTCHART	.27	70.0	544-699											
023	S. & C. & B. A. ZEIGER	.27	70.0	537-723																
024	J. & L. & B. L. J. HUNT	.27	70.0	537-554																
025	W. & R. & B. D. PRESCOTT	.27	70.0	537-547		S. & B. Rashid	0.27	70.00	587-1135											
026	C. & B. B. YAKO	.27	70.0	537-548																
027	L. & K. PENNY	.27	70.0	537-558																
028	J. & W. & B. D. L. NASH	.27	70.0	537-756																
029	D. & C. & B. P. PURCELL	.27	70.0	537-510		D. & C. Purcell	.27	70.0	576-543		M. & E. D. TURBAR	.27	70.0	576-581		Paul H. & Angela J. White	0.27	70.0	587-229	
030	E. & L. ROLAND	.27	70.0	537-850		J. & D. Perry	0.27	70.0	589-376											
031	J. & E. & A. R. TWIGGS	.27	70.0	552-680		A. R. Twigg			609-82		A. Twigg			609-114		T. E. Oliver	0.20	70.0	609-173	7-25-78
032	W. & J. & B. GIBSON	.26	70.0	556-32																
033	J. & A. N. SANKER JR.	.27	70.0	515-103																
034	J. & B. V. HAMMETT	.27	70.0	390-394																
035	J. ZEIGLER	.27	70.0	568-280		R & W Rolder			613-811											
036	W. & B. A. COOPER	.27	70.0	373-577																
037	M. & B. C. MERLENE	.27	70.0	502-64																
038	L. & B. G. AGINS	.27	70.0	571-767		M. Dawey	.27	70.0	617-770											
039	W. & M. MUSIAL	.27	70.0	524-808																
040	K. & B. D. BENA	.27	70.0	562-331																
041	F. & R. NEUMAN	.26	70.0	444-604		F. Neuman	.26	70	625-147	7-10-78										
042	B. & B. ZIEMSKI	.26	70.0	373-188		M. D. KING	.26	70.0	443-513	11-25-64										
043	E. & B. M. BURKHAMMER	.27	70.0	532-783		D. & T. Brining	.27	70.0	661-348											
044	J. & R. & L. L. McELWAIN	.27	70.0	537-1202																
045	E. & B. E. LINGS	.27	70.0	367-10		F. I. T. Brining	0.27	70.0	587-716		S. D. Greene	.27	70.0	599-824						
046	P. & B. P. THARP	.27	70.0	459-408																
047	C. & A. A. STEAD	.26	70.0	370-386																
048	J. & B. R. TAYLOR	.27	70.0	445-442		Rose Ann Taylor			615-498		Kathleen Gregg			615-576						
049	K. & B. K. MASSHART	.27	70.0	444-197		F. & J. Keith	0.27	70.0	581-20											
050	R. & B. E. LYNN	.27	70.0	372-556		T. & E. Treadway	0.27	70.0	601-77											
051	W. & A. & B. P. M. ASHBRIDGE	.26	70.0	533-488																
052	H. & R. I. ZANZONI	.26	70.0	521-254		D. & H. A. B. BUITS	.26	70.0	531-340	2-2-73										
053	J. & H. CARROLL	.27	70.0	557-283		J. & A. P. STONE	.26	70.0	571-1125											
054	P. & D. & B. D. VISAGE	.27	70.0	551-143																
055	C. & M. & B. D. M. GUADALUPE	.27	70.0	552-476																
056	J. & F. & C. G. VANO	.27	70.0	551-837																
057	J. & J. & L. M. MARTIN	.27	70.0	551-939		J. & J. M. BROWN	.27	70.0	602-12											
058	R. & C. & B. J. A. WHITLOW JR.	.27	70.0	551-837		F. H. A.	.27	70.0	576-74		Tray W. & Nancy J. Duncan	0.27	70.0	587-5	Mar. 76					
059	K. & M. & B. C. G. OVARK	.27	70.0	551-377																
060	N. & J. POGUE	.27	70.0	551-144		J. & K. Hrenko	.27	70.0	576-647		PH COGLEY			619-624	2-22-78					
061	O. & B. MILES	.26	70.0	551-682																
062	A. & B. L. ROUNTREE	.26	70.0	551-459																
063	F. & A. K. NABOZNY JR.	.26	70.0	550-042		M. & J. SKIBA	0.26	70.00	587-382											
064	G. & B. J. ELEFTERIOU	.25	70.0	551-458																
065	R. & A. & C. A. GREENE	.26	70.0	551-48		G. & S. G. B.	.26	70.0	511-111		W. & L. Yokum	.26	70.0	607-356						
066	R. & A. & R. A. SHANNON	.26	70.0	551-115		C. & H. BOYD			609-227											
067	C. & P. & B. J. M. EVANS	.25	70.0	550-1341																
068	T. TYJEWSKI	.26	70.0	550-1403																
069	M. & W. COLE	.26	70.0	551-77		R. Rose & S. D.	.26	70.0	574-74											
070	F. & E. & G. A. WINEMAN	.26	70.0	551-460		R. & K. M. B.	.26	70.0	541-113		E. L. Smith			611-618						
071	J. & E. GLADEN	.26	65.0	551-171		B. & C. M. KOWITZ			129-118	8-31-76										
072	G. & B. B. SHODGRASS	.51	55.63	551-805		G. M. Shodgrass	.51	55.66	603-20											
073	P. & M. & B. P. WRIGHT	.52	60.41	550-1201																
074	P. & E. & D. F. FAINT	.33	70.0	550-1222																
075	T. & B. A. MALCOLM	.26	70.0	551-281																
076	J. & R. & B. L. E. HUPP	.25	70.0	551-601																
077	D. & A. & B. & E. REICHART	.26	70.0	551-337		L. & D. W. W.	.26	70.0	531-1285	11-1-78										
078	B. & E. & J. L. HALL	.26	70.0	551-657		CAROL L. SCHULTZ	0.26	70.0	585-547	Feb. 1976										
079	J. & W. & B. L. G. BUCHANAN	.26	70.0	551-680																
080	P. & B. C. SHOEMAKER	.25	70.0	551-971		G. & J. Davis	.25	70.0	547-954											



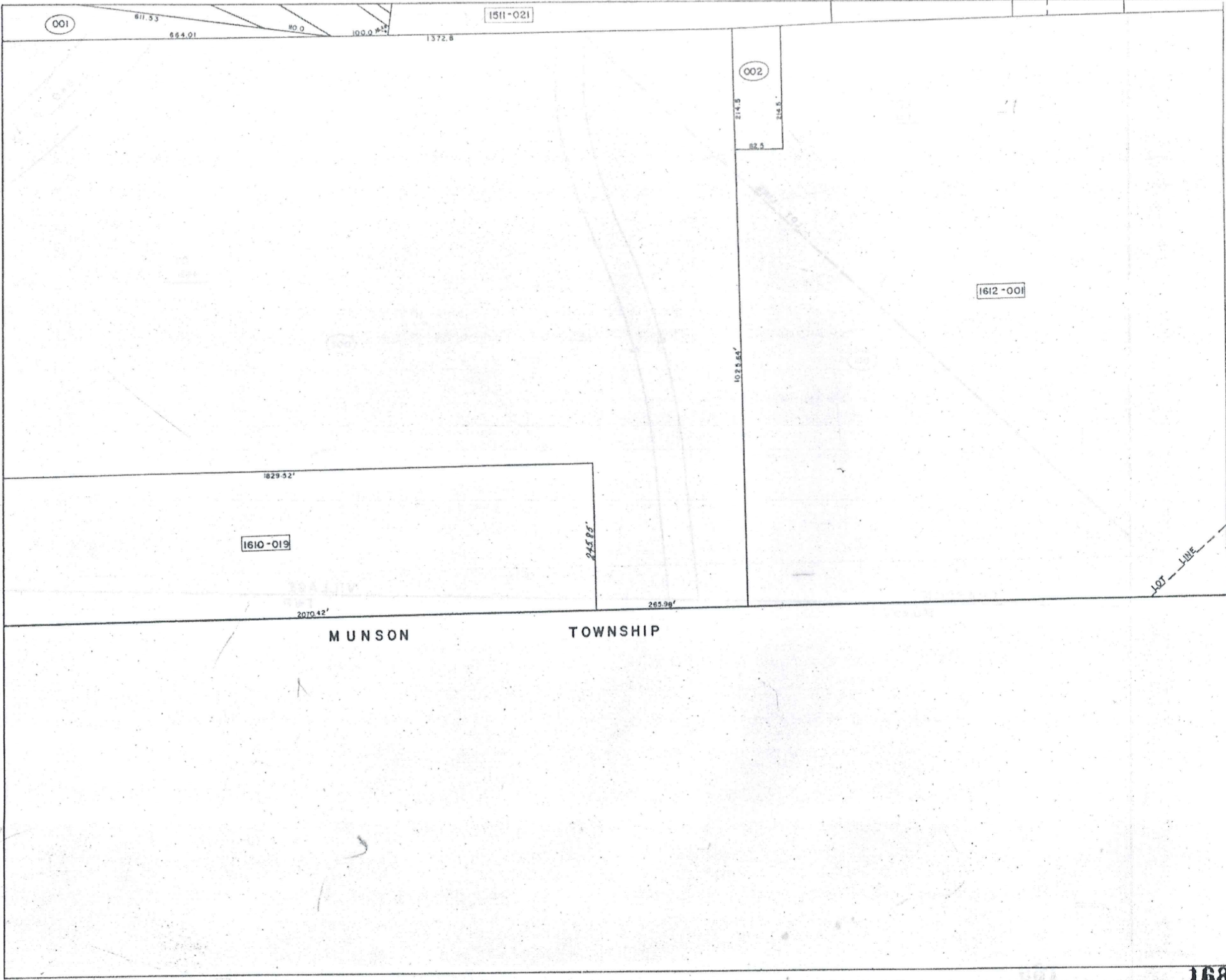
165

1610-001

LINE

CORP
1556 1610-002

PARCEL NO.	TRANSFER TO	AC.	FT.	VOL. PAGE	DATE	TRANSFER TO	AC.	FT.	VOL. PAGE	DATE	TRANSFER TO	AC.	FT.	VOL. PAGE	DATE	TRANSFER TO	AC.	FT.	VOL. PAGE	DATE
1610-001	R. & P. FOWLER E101	80.6		430-525		S.G.S. DEVELOPMENT	80.6		574-575		Tending Marsh Development Cont.	80.6		582-517	Dec '73	R.K. Robinson 1610-022	83.48			
				501-999		" " 2 PAR. 332			" "											
002	J.M. NIEHUS	1.0	100.0	520-216																
003	S. & C. GROVER 155-815	1.40	140.0	362-99																
004	E. & C. GOTTSCHALK	.83	100.0	491-246		R.K. ROBINSON 1610-010	0.73	100.0	578-920											
005	R.J. FOWLER	.77		451-813		E & C GOTTSCHALK	0.7		578-442											
006	R. & K. ROBINSON	.68	100.0	480-922																
007	R. & K. ROBINSON	.66		492-14																
008	R.J. FOWLER	1.74		451-813		Lot 1212 0.23 0.63 Ac.	1.31													
009	F. & M. ROOT	.52	100.0	478-578		N.B.G. Alloway	.52	100.0	593-1156											
010	F. & M. ROOT	.11	22.0	480-765		" " "	.11	22.0	" "											
011	E. & L. SHILLINGS	.52	100.0	538-100		E. W. SHILLING	.52	100.0	559-5	12-13-73	V.A. AYDENT	.52	100.0	562-1283						
012	W. & J. BOYLES	.65	100.0	464-670																
013	L. & S. GALIANO	.72	100.0	478-802																
014	" "	.72	100.0	478-797																
015	" "	.72	100.0	478-797																
016	" "	.72	100.0	478-795																
017	R. & M. HANKS 214 0.38	1.0	124.7	268-218																
018	BASS LAKE COMM. INC.	32.53		221-171																
019	" "	11.0		221-171																
020	R. & P. FOWLER E101	0.42		513-264		S.G.S. DEVEL. CO. 2 893	1.47		574-575											
021	R. & K. ROBINSON 1610-004	0.104		578-920																
022	R. & K. ROBINSON 1610-001	0.116		582-1047	12-75															
023	Mrs. Bixby	0.63		368-777	9-74															
1611-001	BASS LAKE COMM. INC.	.62	100.0	221-176																
002	" "	.40		221-180																
1612-001	BASS LAKE COMM. INC.	31.2		221-180																
002	" "	31.52		221-180																



001

1511-021

002

1612-001

1610-019

MUNSON TOWNSHIP

LOT LINE

1613-001
1613-002
1613-003

1613-004

B&O RAILROAD 100' R/W

LOT 138

LOT LINE

LOT 146

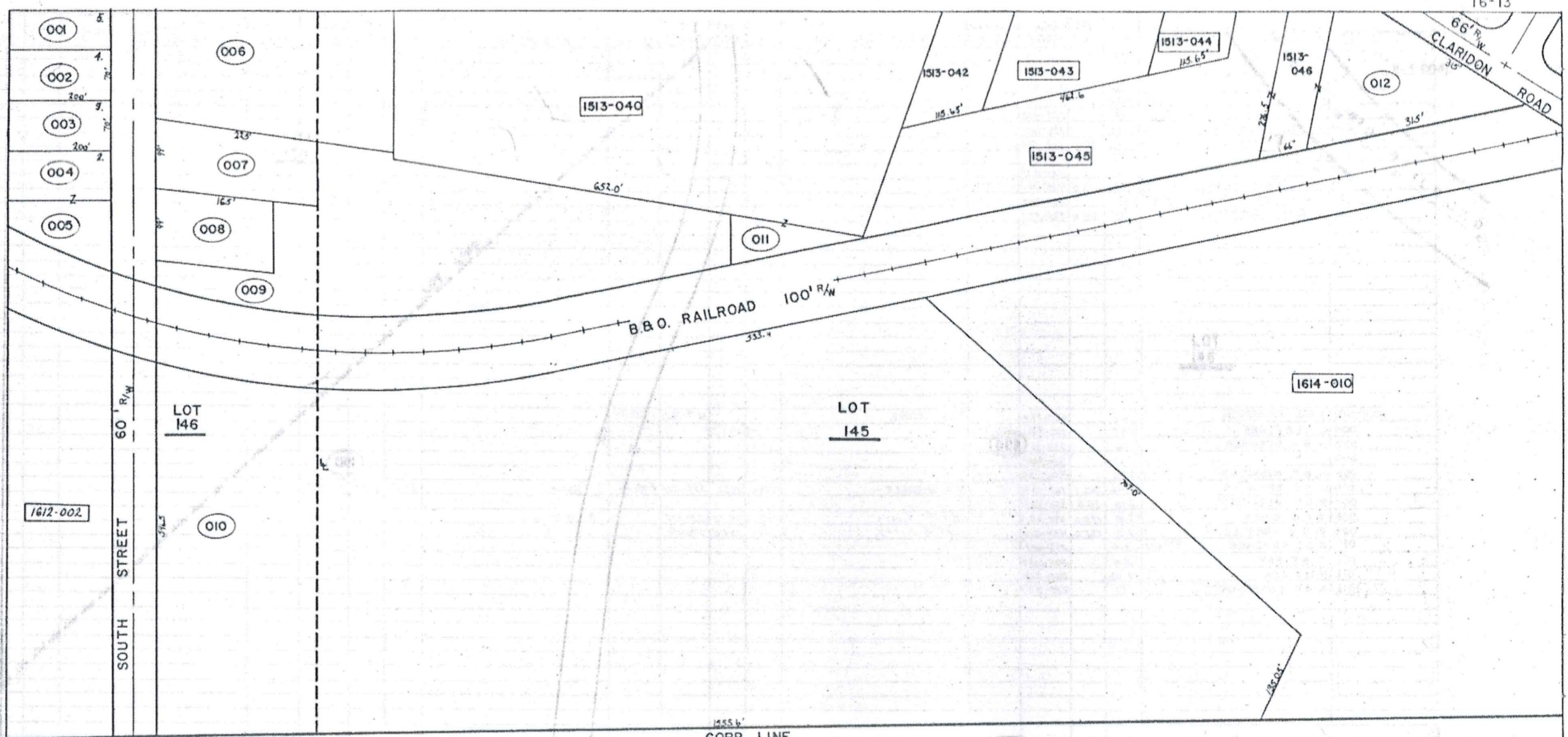
001

002

CHARDON
MUNSON

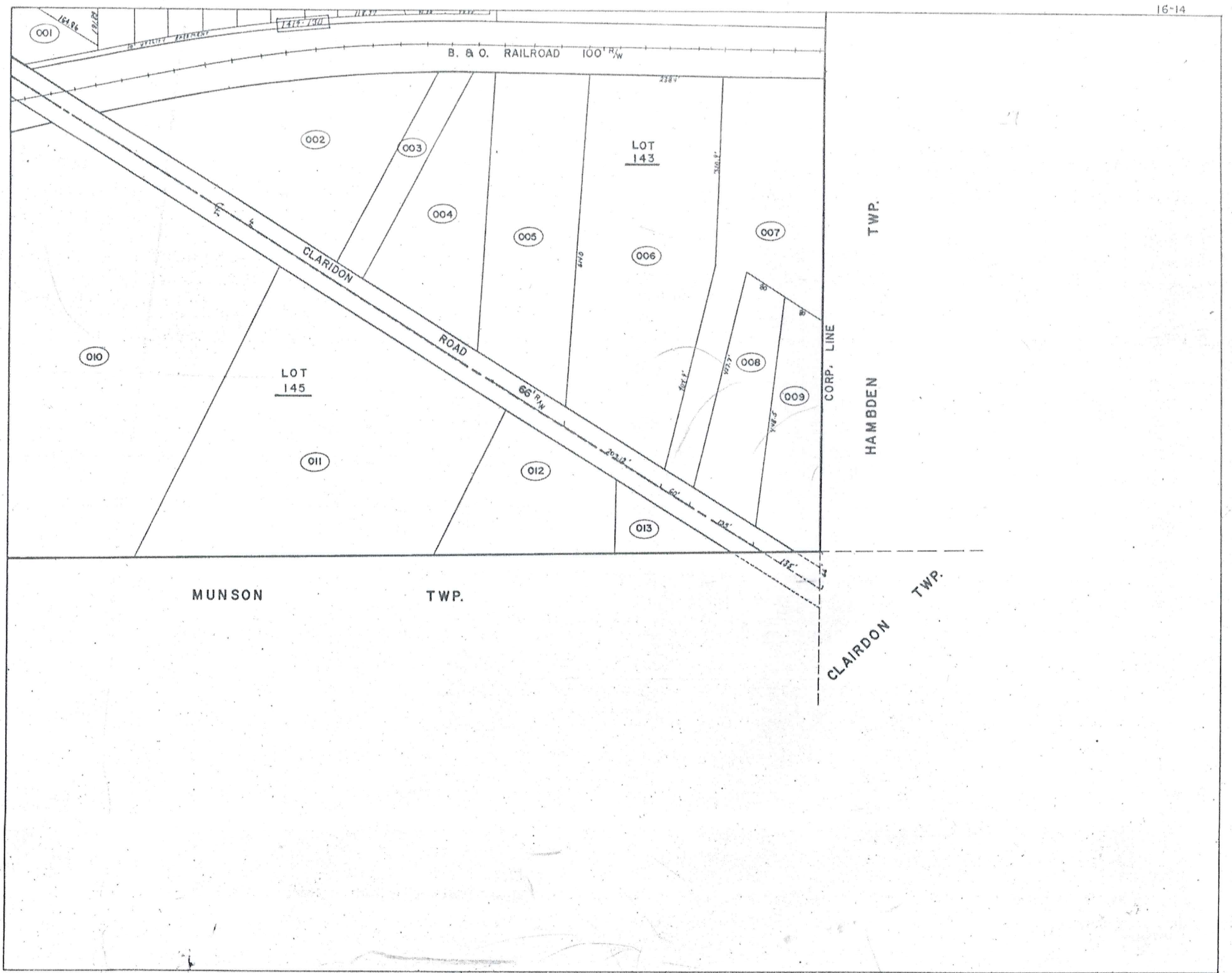
VILLAGE
TWP.

PARCEL NO.	TRANSFERD TO	AC.	FT. FRT.	VOL. PAGE	DATE	TRANSFERD TO	AC.	FT. FRT.	VOL. PAGE	DATE	TRANSFERD TO	AC.	FT. FRT.	VOL. PAGE	DATE	TRANSFERD TO	AC.	FT. FRT.	VOL. PAGE	DATE
1613-001	E. SCHWINDLE	.36	70.0	480-19																
002	R. & P. SAVAGE	.36	70.0	297-493																
003	" "	.36	70.0	297-493																
004	" "	1.97	4.60	257-412																
005	" "	.17		257-412																
006	R. PHILLIPS	1.40		226-150																
007	W. H. SAVAGE	.50	99.0	543-575																
008	R. SAVAGE	0.75	39	170-44																
009	W. H. SAVAGE	0.92	2.32	543-575																
010	BASS LAKE COMM. INC.	17.73	546.5	485-71																
011	I. D. BLACK	0.14		201-287																
012	J. & H. CHERASO	.85	305.0	285-573																
1614-001	J. & J. SCHNEIDER	.27		550-994		JTD BROUSE			613-508	2-28-78										
002	L. BLATTNER	1.73		532-926																
003	H. B. A. STEPHAN	.46		532-926																
004	" "	1.50		326-726																
005	R. & F. WISNIEWSKI	2.03		356-333																
006	G. & V. SHENKER	3.46	203.1	462-403		V. M. SHENKER	3.46	203.1	559-1142	3-18-74	D. Kahn	3.465	203.1	589-517						
007	R. & F. WISNIEWSKI	2.10	10.0	356-333																
008	Wm. G. RIMES	1.0	135.0	485-69		J. M. Rimes	1.0	135.0	621-779		D. Buhnow			621-776						
009	F. & M. KONSTEL	1.0	135.0	484-447		H. F. N. Kirby	1.0	135.0	576-1111											
010	R. & I. GARDNER	1.33	17.0	278-601																
011	C. & E. FAY	.50		505-1089																
012	H. B. A. ASH	1.46		282-325																
013	R. & H. LePROVOST	.57		232-57																



MUNSON

TOWNSHIP



MUNSON TWP.

HAMBDEN TWP.

CLAIRDON TWP.

B. & O. RAILROAD 100' R/W

CLARIDON ROAD 66' R/W

CORP. LINE

LOT 143

LOT 145

001

002

003

004

005

006

007

010

011

012

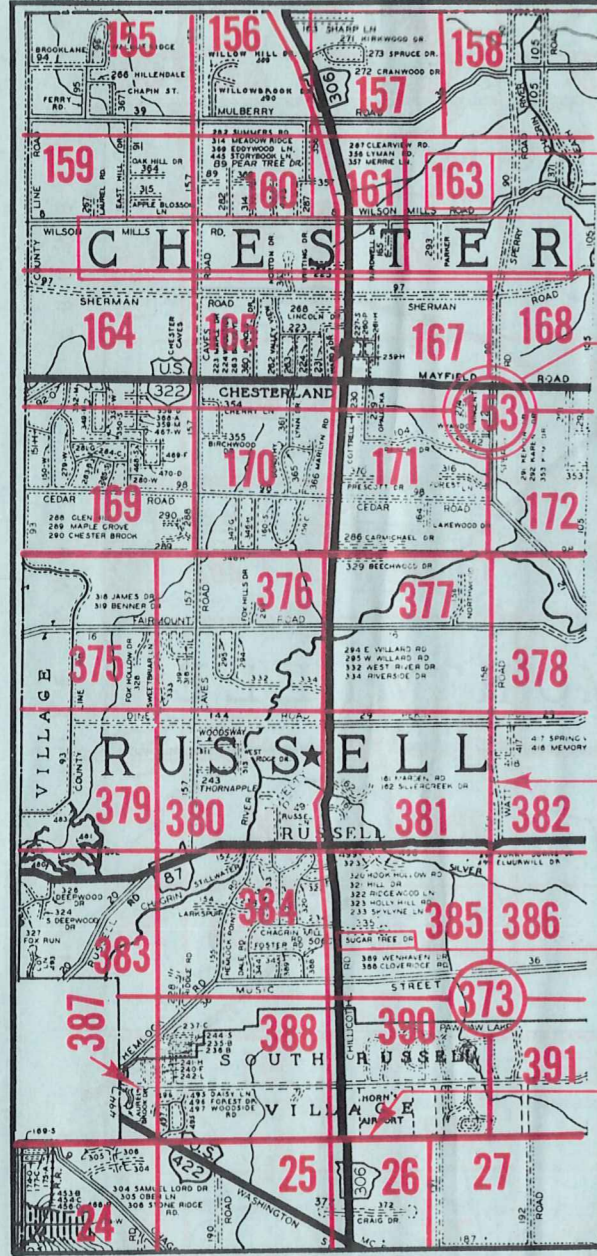
013

008

009

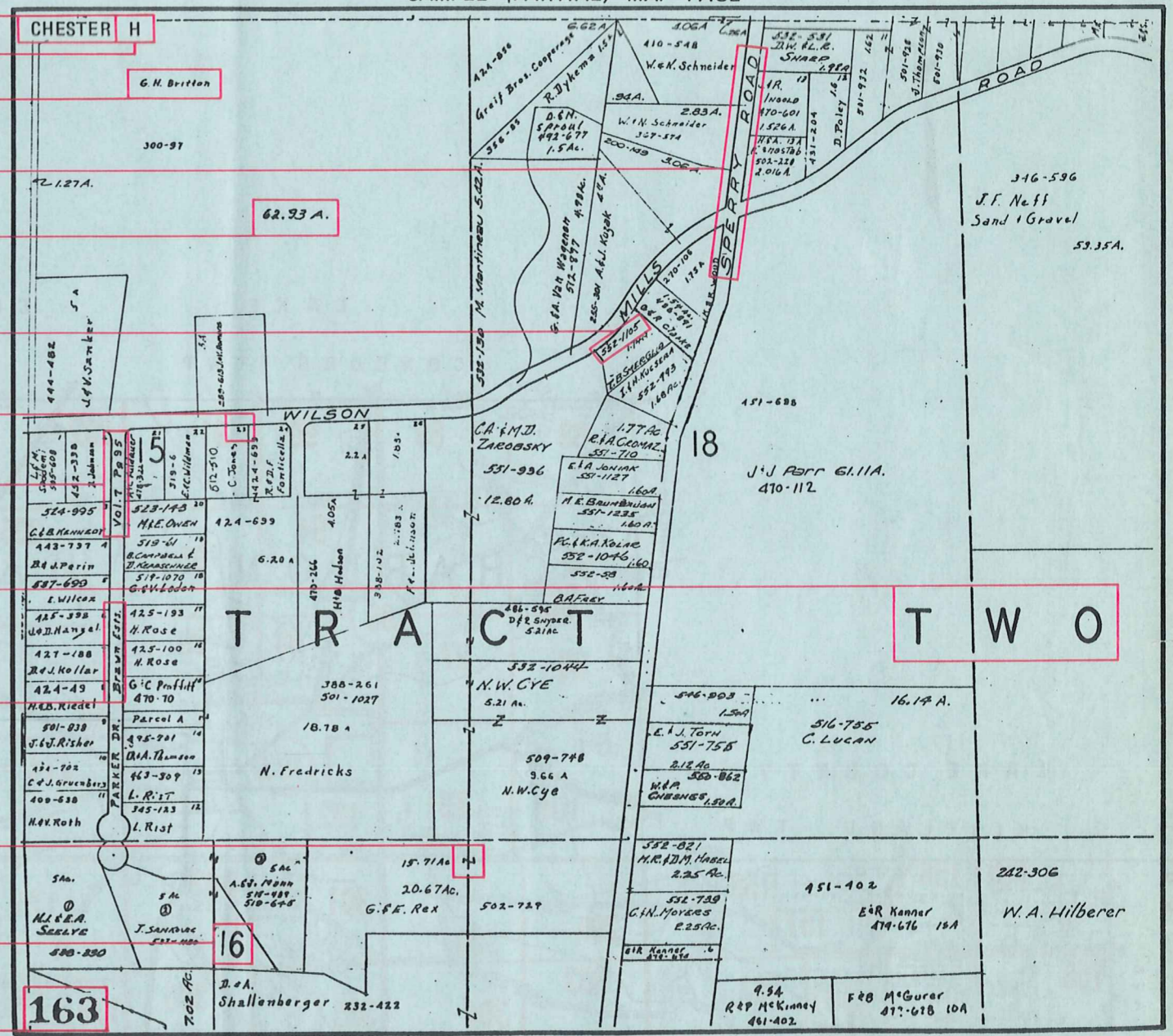
Explanation and Use Sheet for Geauga County, Ohio

SAMPLE (PARTIAL) COUNTY INDEX MAP



- Township Name
- Map Page Number (Or Letter)
- Owners Name
- Street Name
- Acreage
- Municipality Index Beginning Atlas Page Number
- Deed Book & Page
- Subdivision Lot Number
- Plat Book & Page
- Tract Number
- Atlas Page Boundary
- Subdivision Name
- Street Name
- Denotes Continuous Ownership
- Municipality Index Atlas Page Boundary
- Tract Lot Number
- Atlas Page Number

SAMPLE (PARTIAL) MAP PAGE



USE OF THE MAP VOLUME

1. LOCATE THE GENERAL AREA OF INTEREST ON THE COUNTY INDEX MAP, ATLAS PAGE 'B'.
2. A. IF PROPERTY IS IN A TOWNSHIP, NOTE THE ATLAS PAGE NUMBER. TURN TO THE PAGE INDICATED AND LOCATE SPECIFIC PARCEL OF INTEREST.
NOTE: ON SOME MAPS YOU MAY BE REFERRED TO A DETAIL SHEET SHOWING AN ENLARGEMENT OF THE AREA. THESE MAPS ARE FOUND AT THE END OF THE REGULAR MAP PAGES IN EACH TOWNSHIP EITHER IN ALPHABETICAL OR NUMERICAL SEQUENCE.
- B. IF PROPERTY IS IN A MUNICIPALITY, REFER TO THE TABLE OF CONTENTS, ATLAS PAGE 'C', AND NOTE THE BEGINNING ATLAS PAGE NUMBER FOR THE MUNICIPALITY OF INTEREST.
 - (1) TURN TO THE PAGE INDICATED. ON THIS PAGE WILL APPEAR AN INDEX MAP FOR THAT MUNICIPALITY.
 - (2) LOCATE SPECIFIC AREA OF INTEREST AND NOTE THE MAP PAGE NUMBER.
NOTE: DO NOT CONFUSE THE MAP PAGE NUMBER WITH THE ATLAS PAGE NUMBER IN THESE MUNICIPALITIES.
 - (3) FOLLOW EITHER ALPHABETICAL OR NUMERICAL SEQUENCE TO THE MAP PAGE INDICATED AND LOCATE SPECIFIC PARCEL OF INTEREST.